Maps

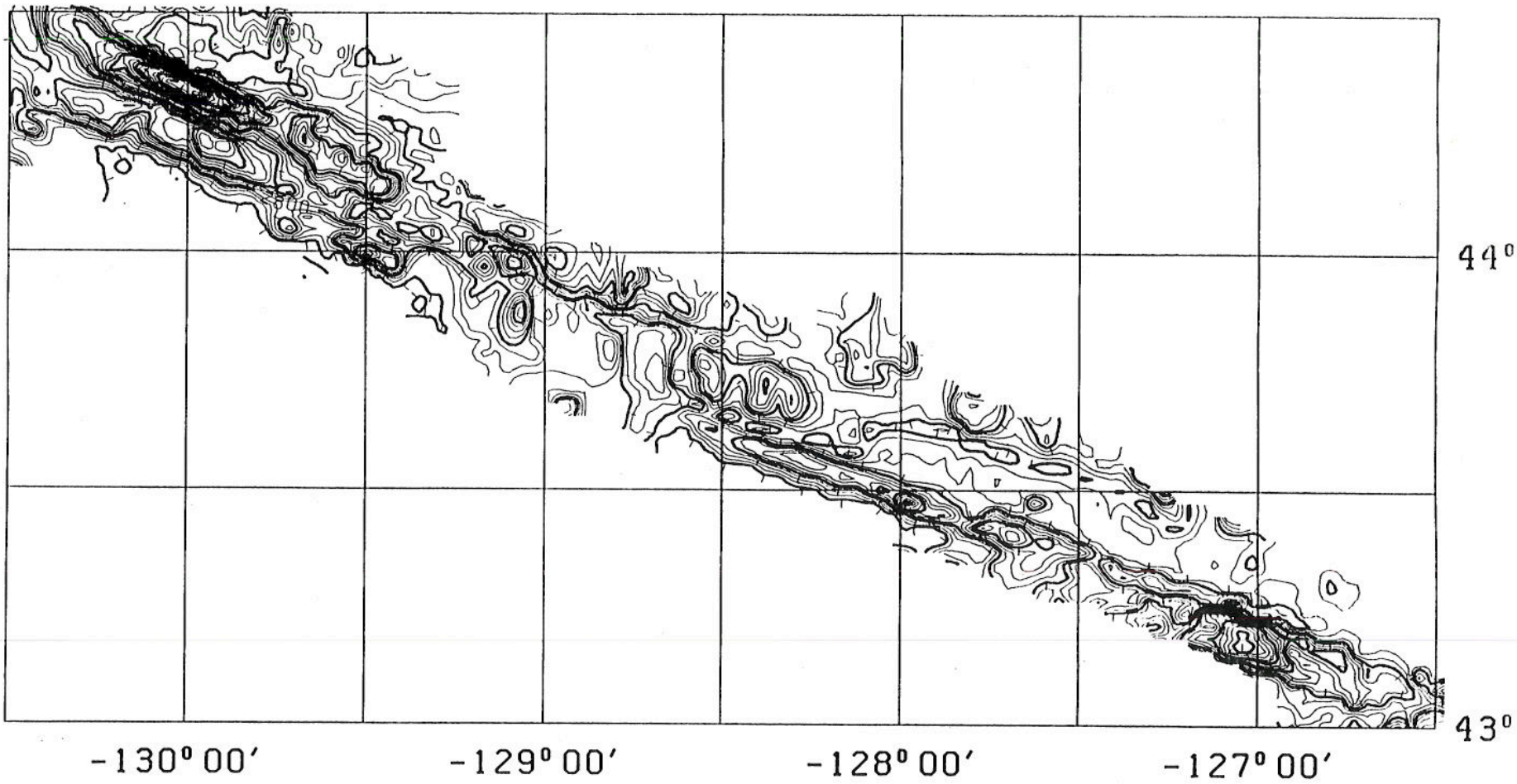
44°
43°
-130° 00′
-129° 00′
-128° 00′
-127° 00′

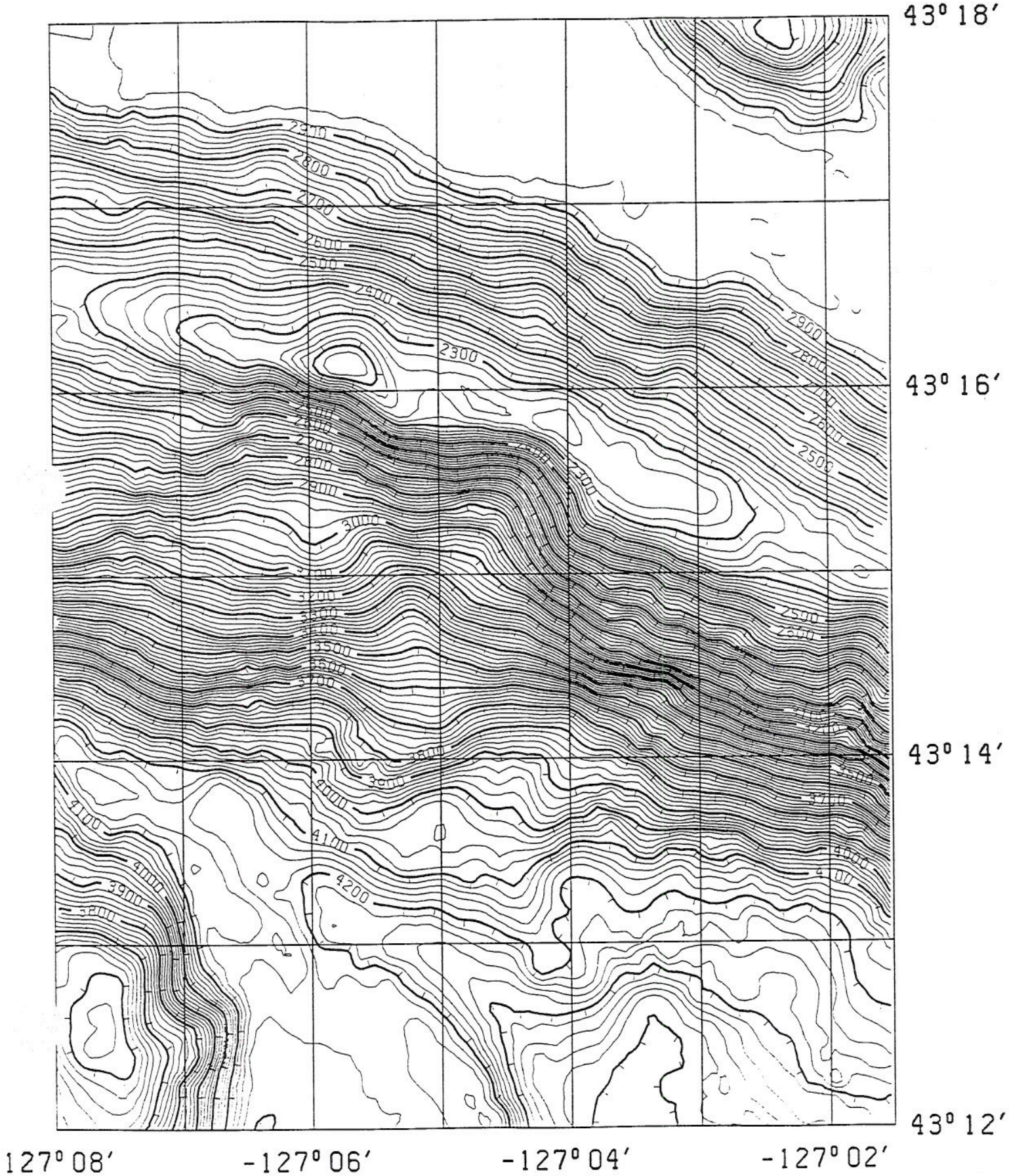
43° 18′
43° 16′
43° 14′
43° 12′
127° 08′
-127° 06′
-127° 04′
-127° 02′
2300
2800
2700
2600
2500
2400
2900
3000
3200
3500
3600
3800
4000
4100
4200
3900

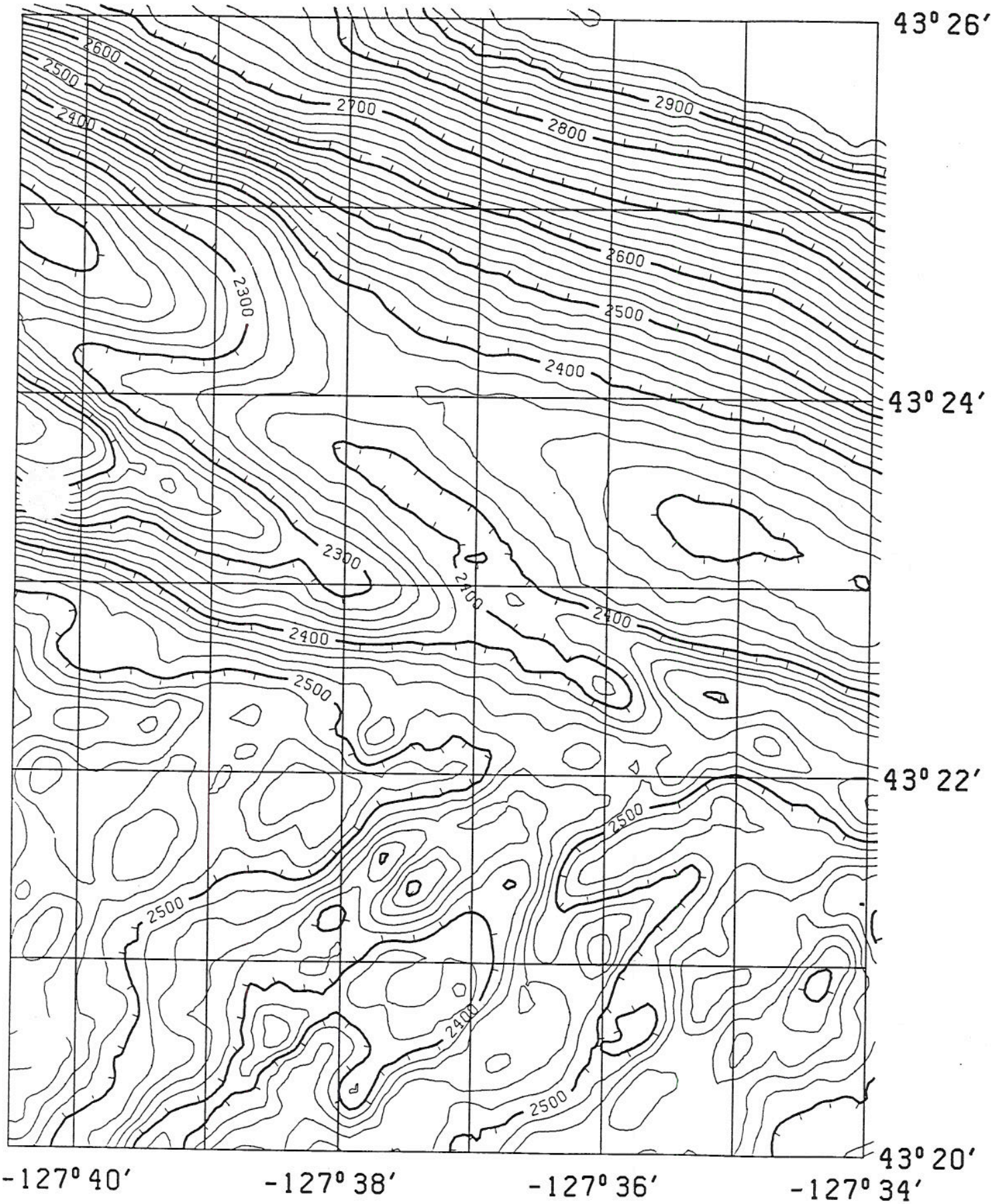
43° 26′
43° 24′
43° 22′
43° 20′
-127° 40′
-127° 38′
-127° 36′
-127° 34′
2600
2500
2400
2700
2800
2900
2600
2500
2400
2300
2300
2400
2400
2400
2500
2500
2500
2400
2500

3

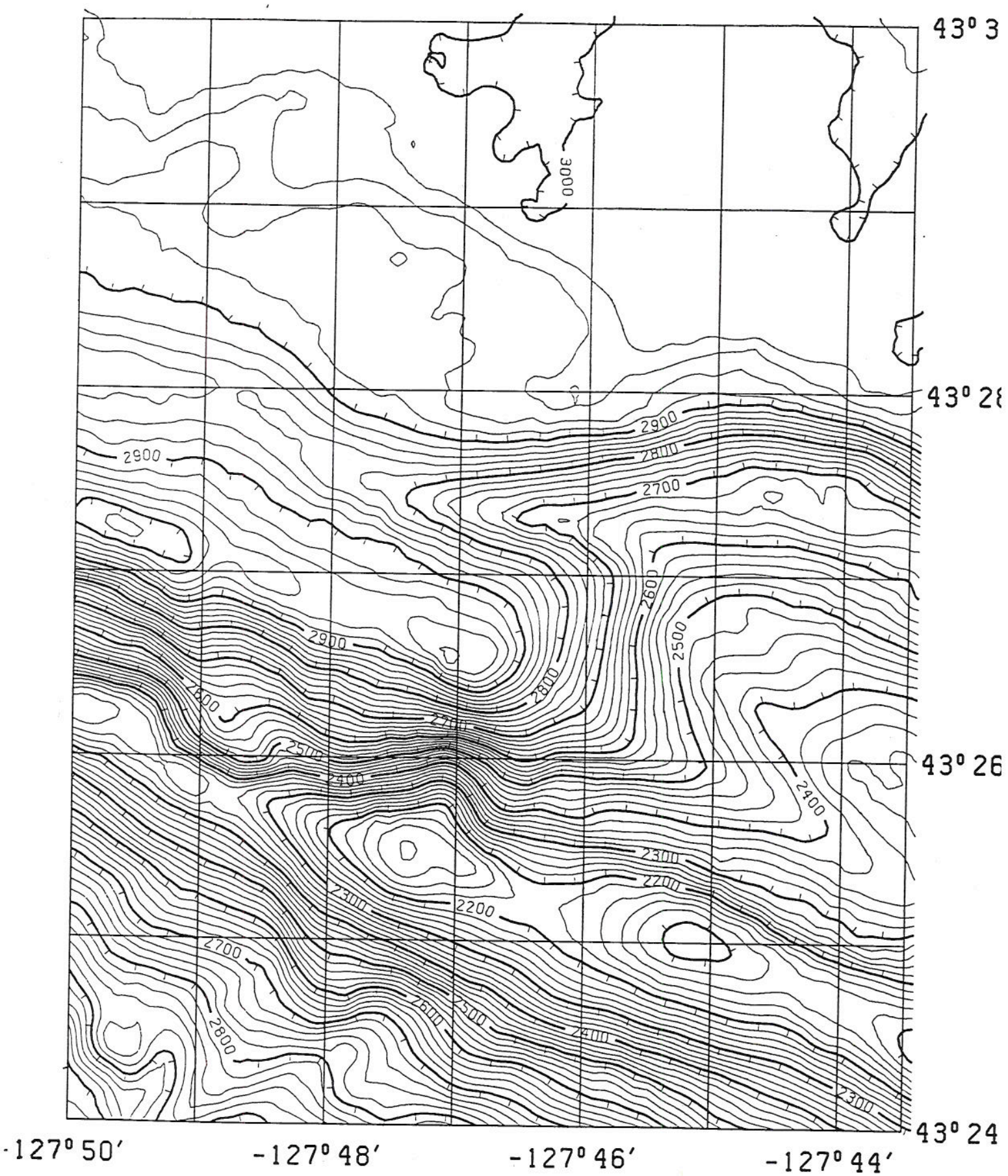
43° 3
43° 28
43° 26
43° 24
-127° 50′
-127° 48′
-127° 46′
-127° 44′
3000
2900
2800
2700
2600
2500
2400
2300
2200

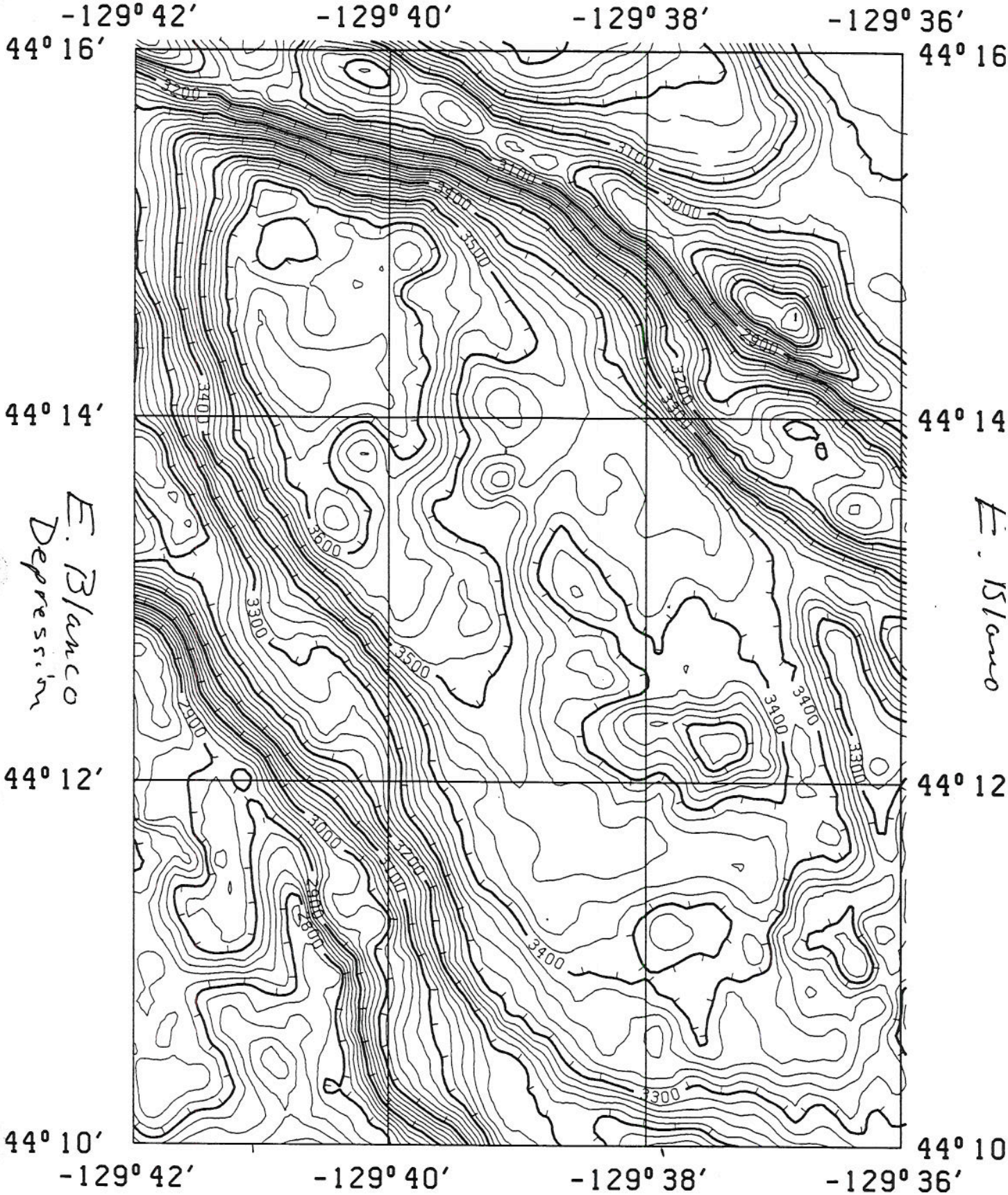
-129° 42′
-129° 40′
-129° 38′
-129° 36′
44° 16′
44° 14′
44° 12′
44° 10′
3200
3100
3000
3400
3500
2900
3300
3600
2800
E. Blanco Depression
E. Blanco

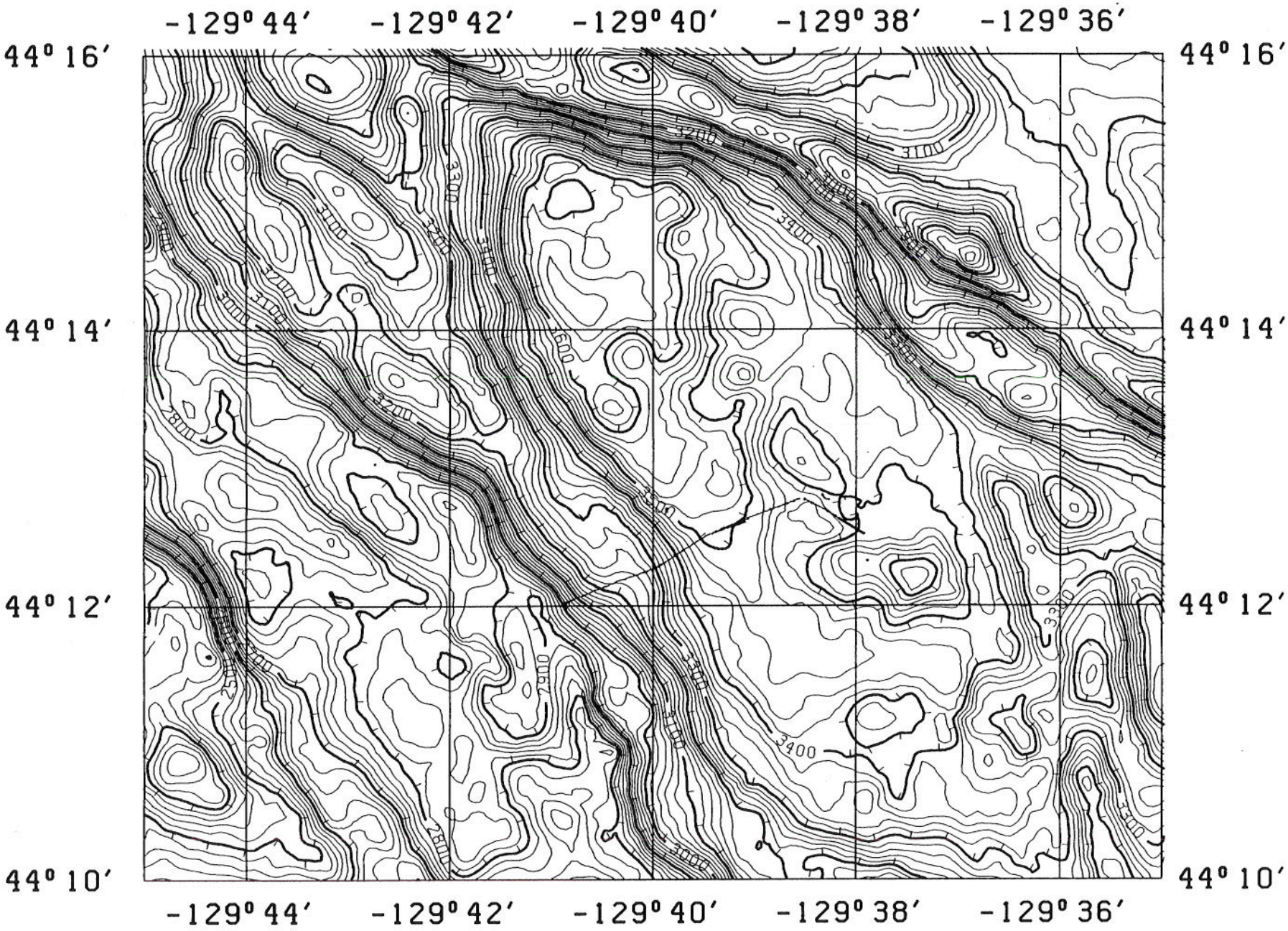

E. Blanco Depression

East Blanco Depression

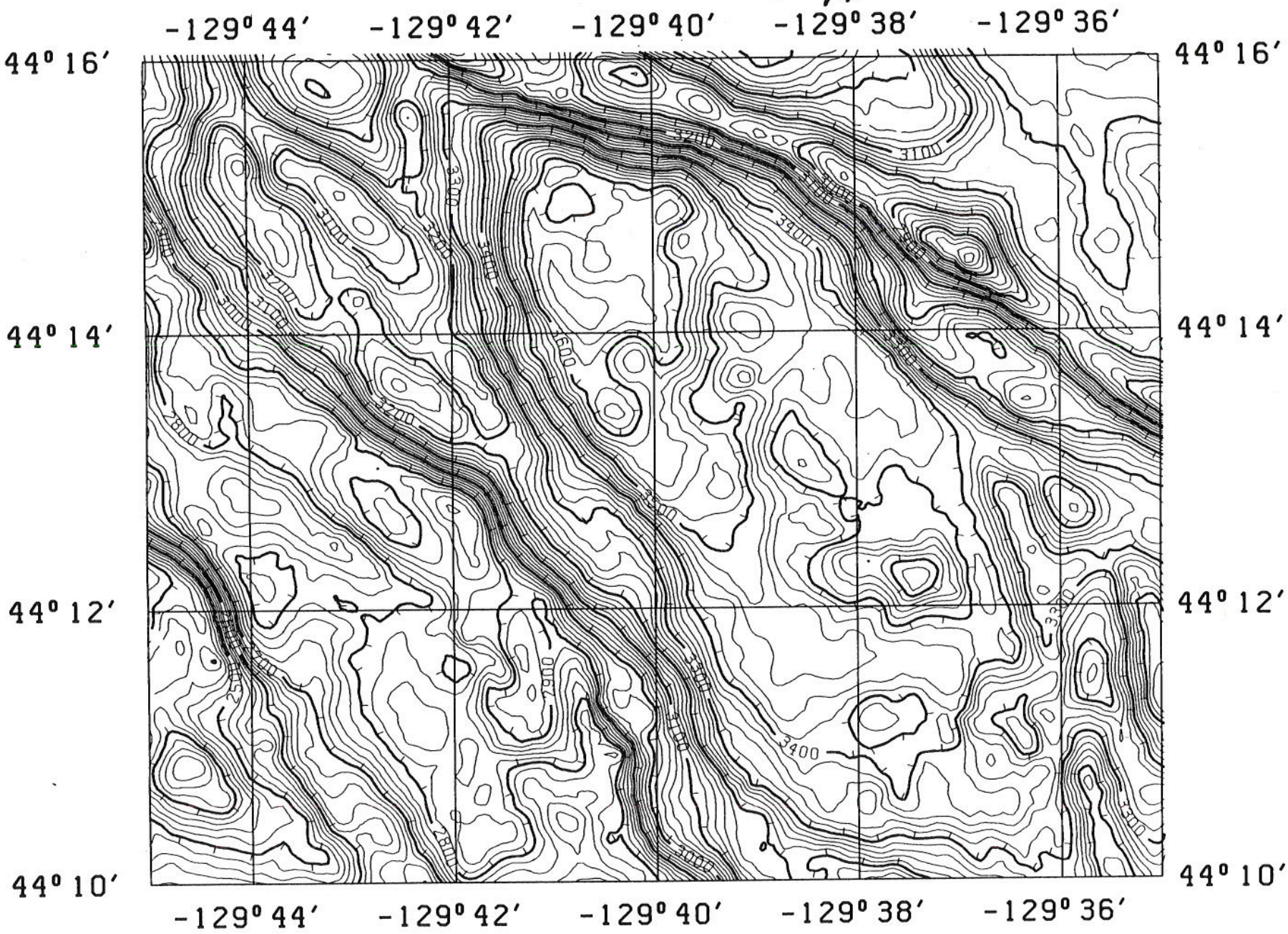

A92

0 1.156 Nautical Miles

Scale = 1: 11409.

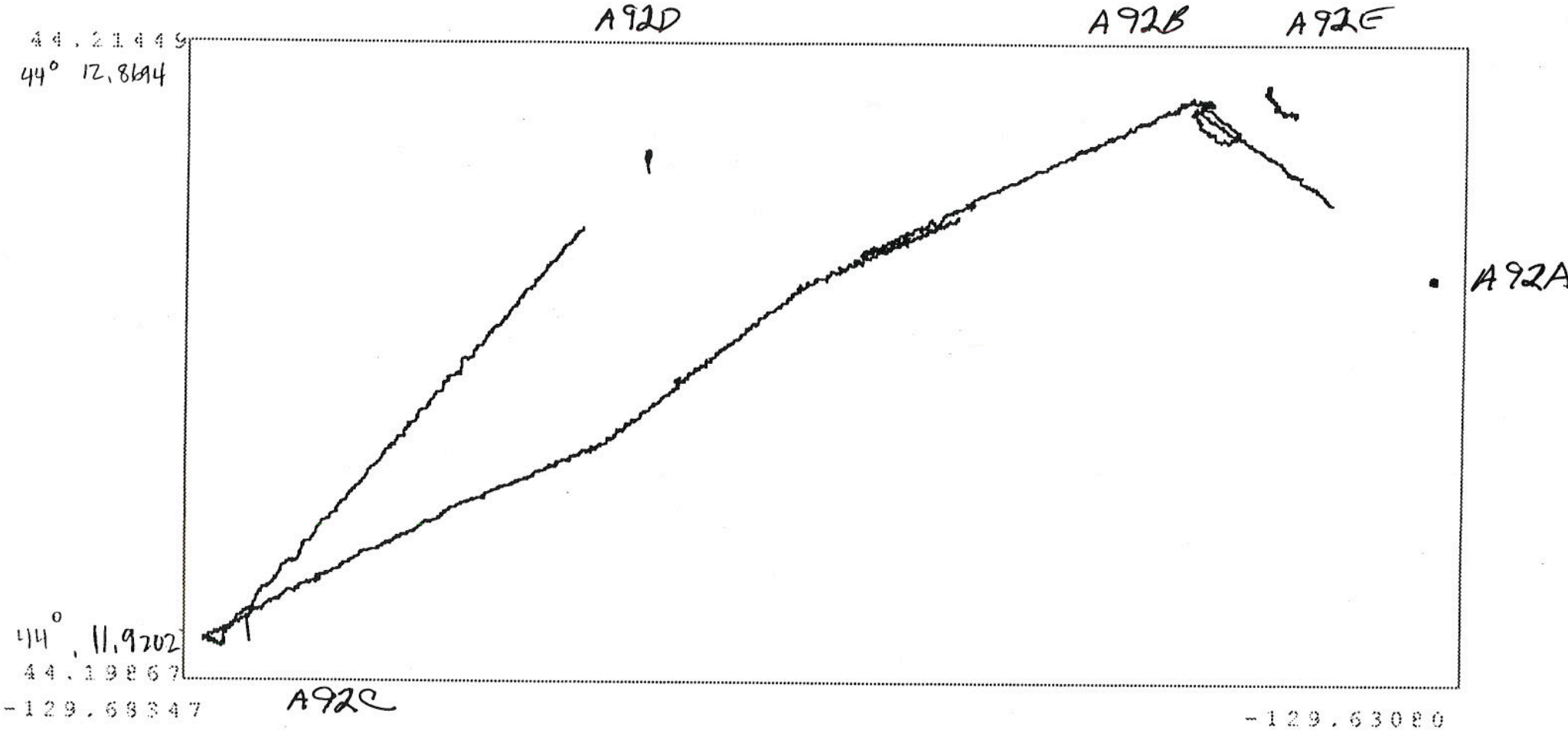

A92

E. Blanco