SEISMIC RUNS - PEACE RIVER

10/30/95 GET EQUIPMENT etc.. established in Bartow

10/31/95 JLK, BRL, DW, ABT SOL @ Ft. Meade Boat Ramp

start approx: 12:30 - 13:15 got hung up. Ann's swimming hole run back for fuses!

SOL 15:13 - 1552

SOL 15:59 - 16:36 EOL / Logjam (too late)

11/1/95

SOL below Homeland bridge as far as was clear

SOL #1 1115

restart 1149

12:03 at bridge

12:48 at Kissengen sp.

12:58 as far N. as possible in Kissengen sp.

13:02 Peace river - go to area which needs clearing

(Randy & Bob clear this on 11/6/95)

11/6/95

ABT, BRL, DW, JFlocks put in at Bartow - run downstream to log jam

~~SOL~~ 1632 after 2 false starts 1604, 1612 and all the data not recorded

SOL 1638 @ confluence

1650 Dragline crossing

1747 60 Bridge at Bartow

1750 at river split above SR60

11/7/95

ABT, BRL, DW, JFlocks - put in at Homeland ~~at~~ start where Bob & Randy cleared

SOL 1105 1110 - 1112 stuck. 1113 restart

11:20 - canal / marina 1123 turn 1127 on River course

11:35

1218 log jam

1225 bridge

1229 dragline crossing

EOL log jam

11/8/95 ABT, BRL, DFlocks, DW - put in @ Ramp at Wauchula SR 652

SOL 10:56 above 652
1119 SR 64A
1209 Little Charlie Creek
1212 664A lower
1348 664A upper
EOL 1407 hit log/refuel etc..
SOL 1420
1432 664 bridge
1457 bridge - out of nowhere?
EOL 1504 - need to explore exit options

11/9/95 ABT, DW, DFlocks put in at Ft. Meade. heard only one log jam between exit point yesterday and Ft. Meade! HA! Bought the dreaded chain saw and cleared from Ft. Meade to SOL.

1422
1440 Bridge w/ possible boat ramp
rock area - power off
1530 near trib
1539 Rock!! exit at ~~bridge~~? Boat Ramp Ft. Meade

SEISMIC RUNS - PEACE RIVER

2/26/96 ABT, DW, ELS Put in at Arcadia boat ramp after 2 trips to Wal Mart - Uh - Gas can/fuel fitting!!

SOL : 1603 - 1715 (RR Bridge)

1715 - 1735?

2/27/96 Put in at Brownville Boat Ramp

go downstream to EOL 2/26/96

SOL : 1126 - 1335 End at Brownville Boat ramp - start next line

SOL : 1335 - 1502 Gardner

2/28/96 Put in at Gardner Boat Ramp

Seems like River has dropped a few inches since 2/27/96. Boat Ramp @ Zolfo Springs closed.

SOL #1 0959 - 1014 > data pegging - restart

Restart

SOL # 1016 - 1140 Lose hot

SOL 1212 - 1252 Wooden Bridge PRR

SOL 1252 - 1638 → caught plate, flipped it, motor quit.

EOL 1723 @ Peace River Resort Boat Ramp above Zolfo Springs

3/1/96 SOL @ Peace River Resort Boat Ramp

SOL 0940 - stuck again

SOL 0945 - 0959 - STUCK

SOL 0949 - 1031 - power fadure

SOL 1055 BAD RAPIDS / Rock outcrops - shut down

SOL 1109 Restart

EOL 1116

PR296_a	2-26-96	20:19 - 2200	NW Arcadia BR - "a little north"
PR296_b	2-27-96	15:05 - 18:02	"a little north - Brownville BR
PR296_c	2-27-96	18:02 - 19:29	Brownville BR - Gardner BR
PR296_d	2-28-96	14:25 - 14:41	Gardner - just N of ~~Limestone~~ Charlie Creek
PR296_e	2-28-96	14:42 - 21:50	just N of LS creek - PR Lesat Boat Ramp Zolfo Spgs
PR296_f	2-29-96	14:05 - 14:10	Zolfo Spgs PR Lesat BR - Warchula
PR296_g	2-29-96	14:10 - 14:11	stuck on "
PR296_h	2-29-96	15:01 - 15:27	rocks "
PR296_i	2-29-96	15:35 - 15:42	a lot "
PRSB_1	10-31-95	17:28 - 18:02	FT. Meade - powerline
PRSB_2	10-31-95	20:00 - 20:46	powerline - Mobil bridge
PRSB_3	10-31-95	20:49 - 20:53	Mobil bridge - little north
PRSB_4	10-31-95	20:54 - 21:20	Little North - Pembroke

PRSB_5	11-1-95	16:31 - 17:56	old pipe line - into Kissengen Spgs
PRSB_6	11-6-95	20:03 - 20:41	log jam above dear Spgs - sinkhole area
PRSB_7	11-6-95	21:17 - 22:23	sinkhole area - SR-60 Bartow
PRSB_8	11-6-95	22:26 - 22:39	N of SR-60 to Fork - Peace Creek
PRSB_9	11-7-95	15:55 - 16:53	start log jam 11 to Kissengen Spgs - log jam
PRSB_10	11-7-95	17:05 - 17:25	log jam - dogline crossing
PRSB_11A	11-8-95	15:43 - 18:59	Warchula S.B.R. to 664A upper bridge
PRSB_12	11-8-95	19:20 - 20:00	S of FT Meade to FT. Meade
PRSB_13	11-9-95	19:09 - 20:47	664:A upper → just S. of Gilsbey Br.

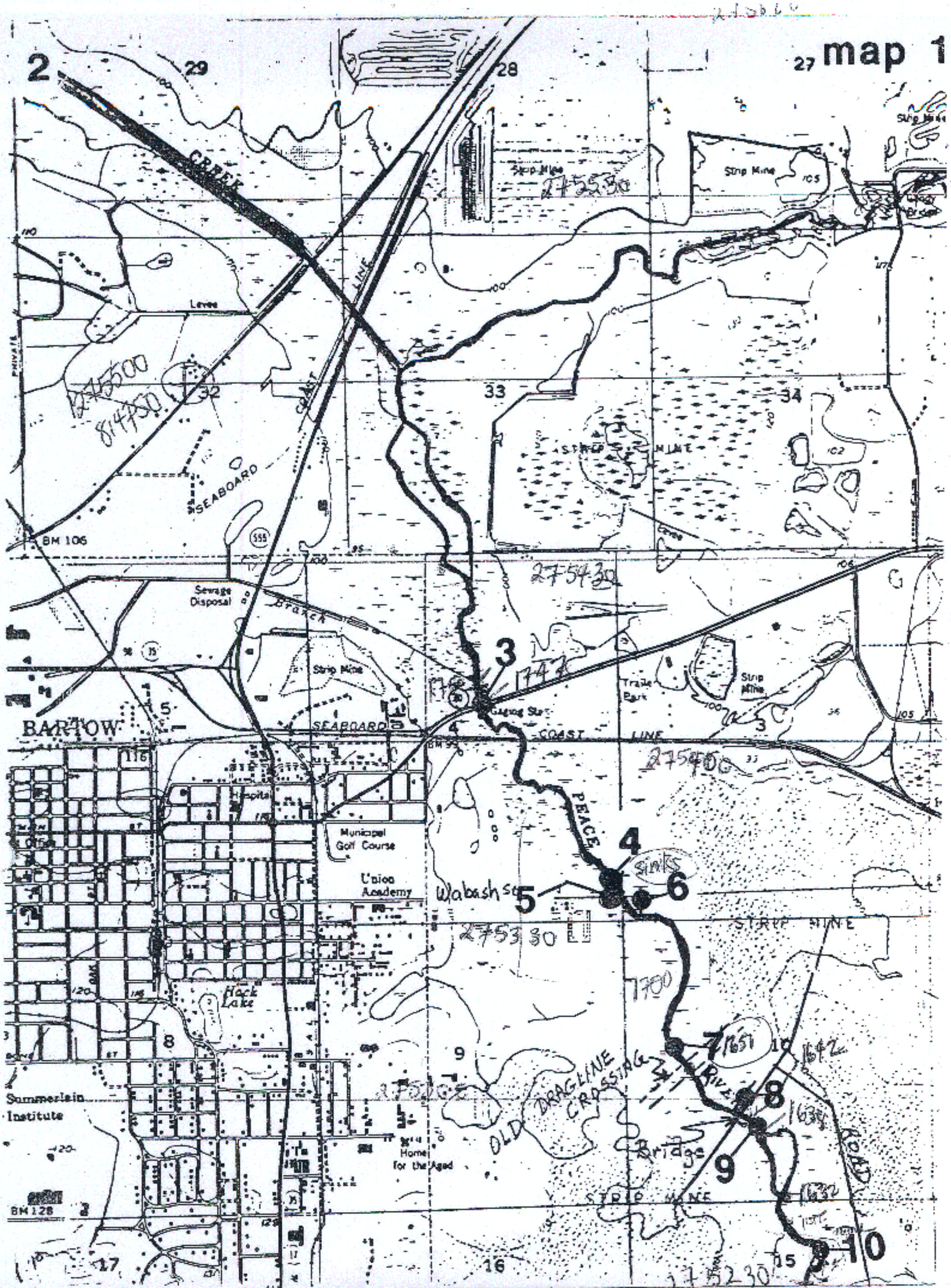

map 1
2
29
28
27
CREEK
Strip Mine
Strip Mine
Levee
32
33
34
SEABOARD
COAST
LINE
STRIP MINE
BM 106
Sewage Disposal
Branch
3
Strip Mine
Gaging Sta
Trailer Park
Strip Mine
BARTOW
SEABOARD
COAST
LINE
Hospital
Municipal Golf Course
Union Academy
PEACE
4
sinks
5
6
Wabash
STRIP MINE
Hack Lake
7
8
9
10
OLD DRAGLINE CROSSING
Bridge
Summerlain Institute
Home for the Aged
STRIP MINE
BM 128

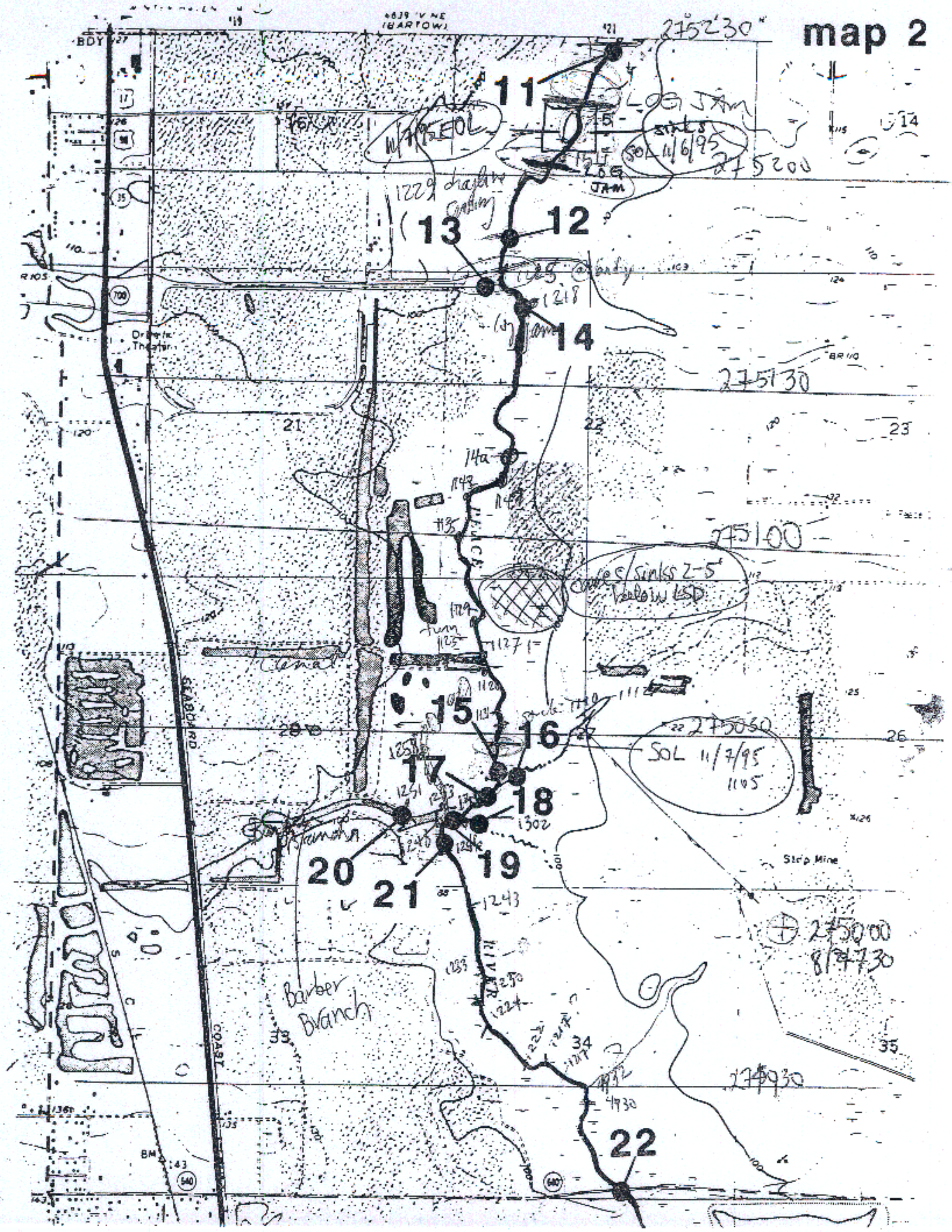
map 2
11
12
13
14
15
16
17
18
19
20
21
22
275230
275200
275130
275100
275050
275000
274930
LOG JAM
SOL 11/6/95
SOL 11/7/95
1105
1229 chaplin
1218
14a
1142
1135
1129
1127
1120
1112
1258
1251
1302
1243
1224
1217
4930
Barber Branch
Strip Mine
Drive-in Theater
SEABOARD
COAST
RIVER
BDY
BM
14
21
22
23
26
33
34
35

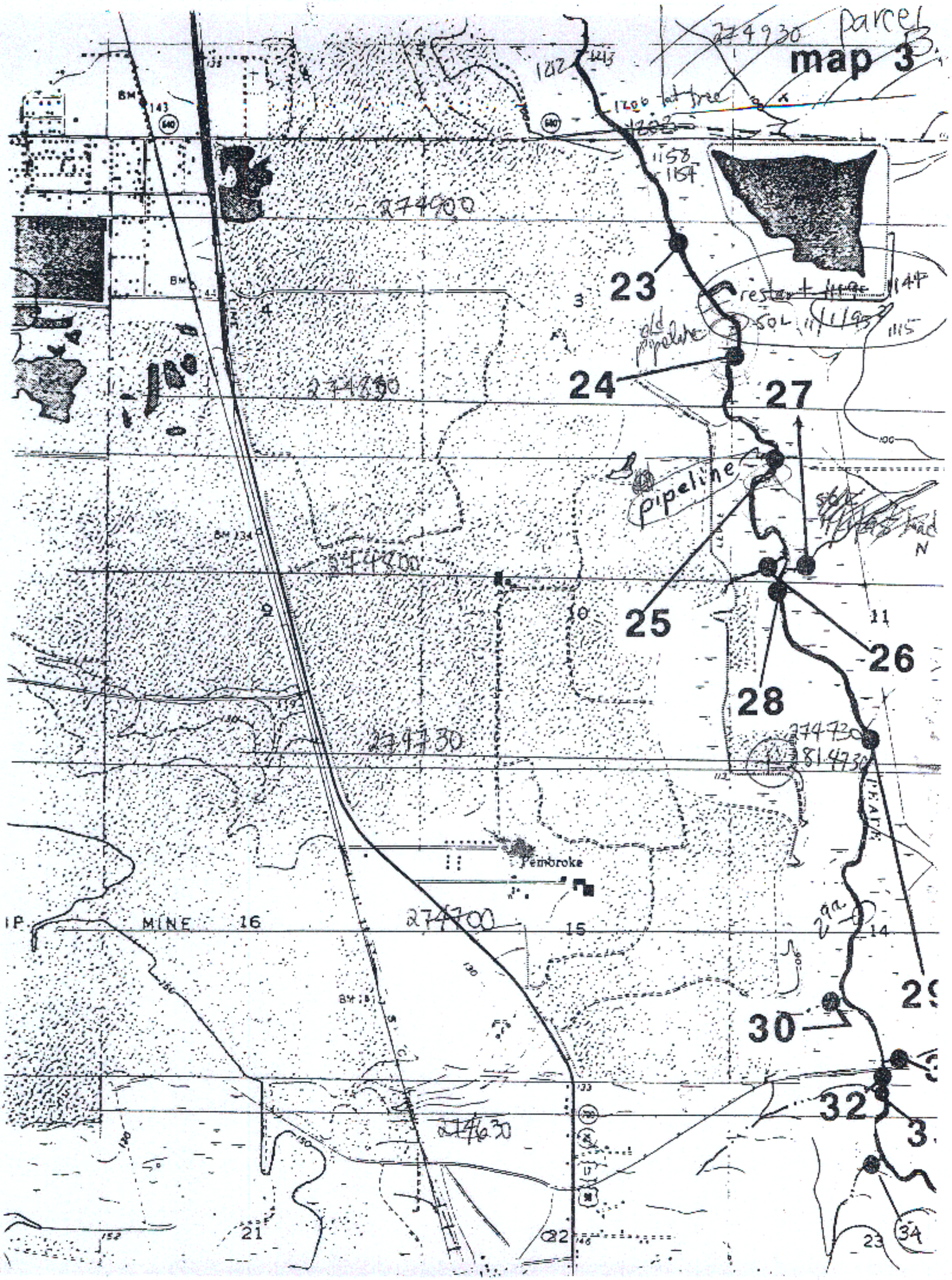

map 3
parcel
274930
274900
274850
274800
274730
274700
274630
23
24
25
26
27
28
29
30
32
old pipeline
pipeline
Pembroke
MINE
PEAVE

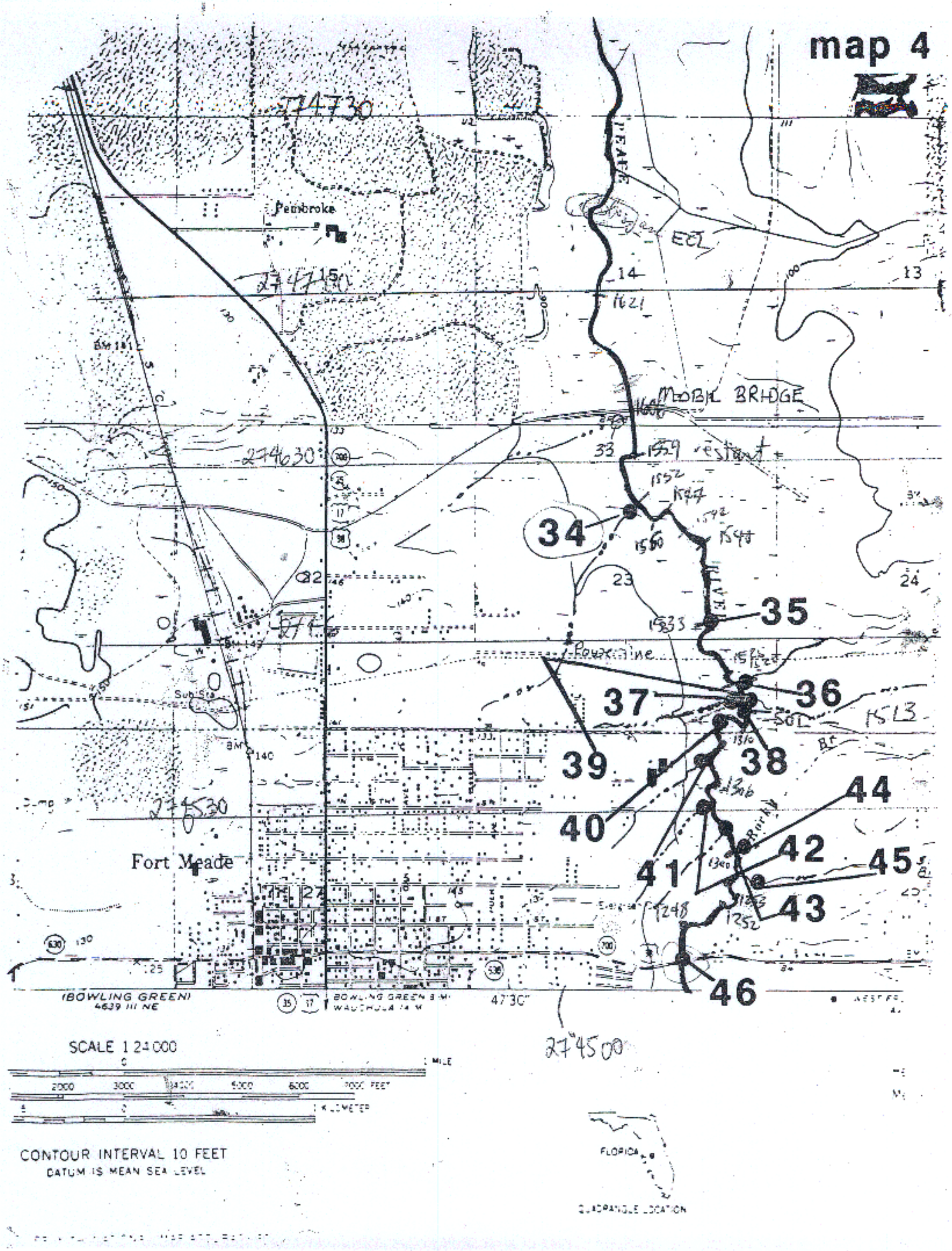
map 4
Pembroke
Fort Meade
MOBIL BRIDGE
Powerline
34
35
36
37
38
39
40
41
42
43
44
45
46
(BOWLING GREEN)
4639 III NE
BOWLING GREEN 8 MI
WAUCHULA 14 MI
47'30"
SCALE 1:24 000
CONTOUR INTERVAL 10 FEET
DATUM IS MEAN SEA LEVEL
FLORIDA
QUADRANGLE LOCATION

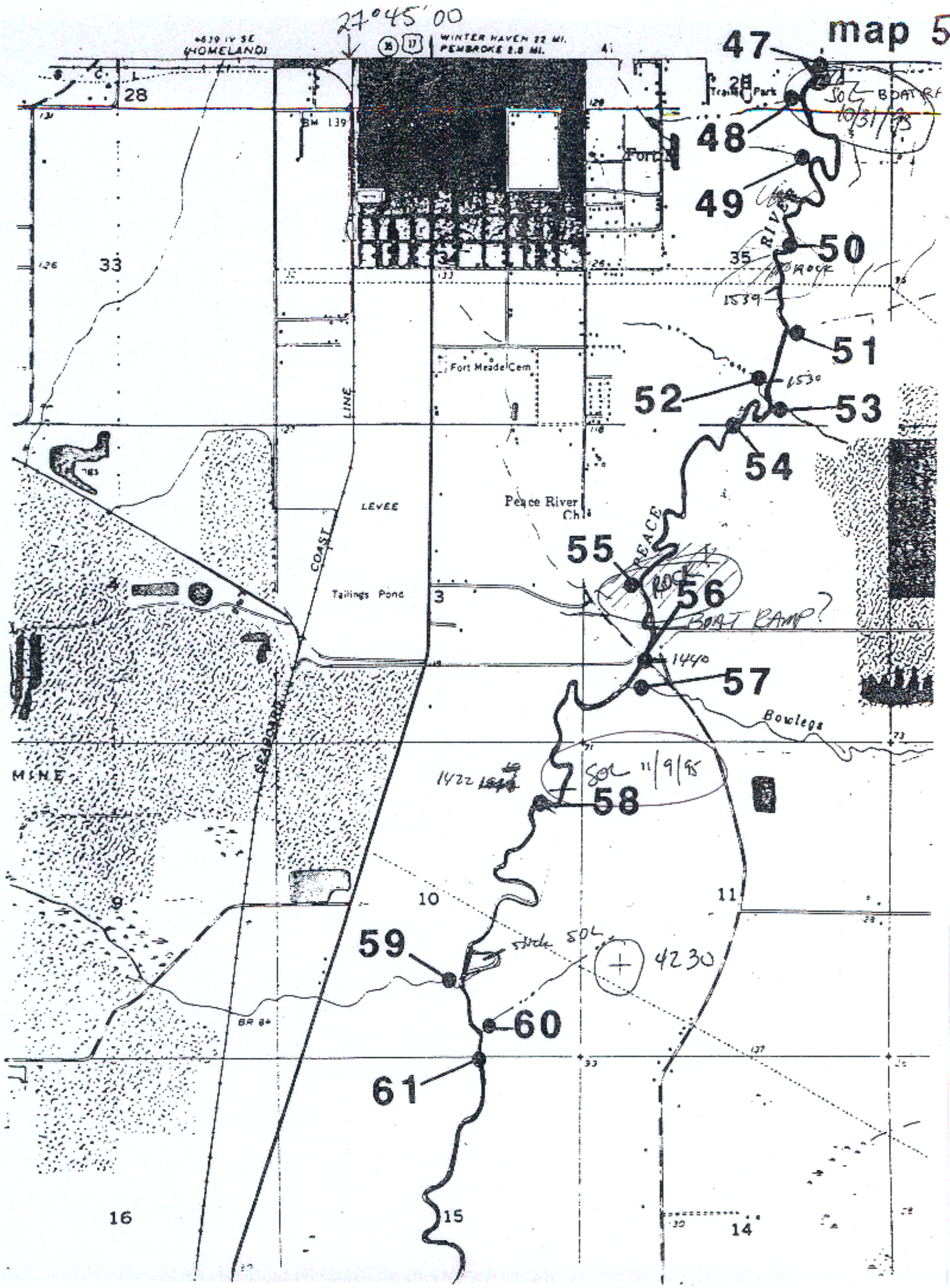

map 5
27°45'00
4639 IV SE
(HOMELAND)
WINTER HAVEN 22 MI.
PEMBROKE 2.8 MI.
Trailer Park
BM 139
Fort
Fort Meade Cem
LINE
COAST
LEVEE
Tailings Pond
Peace River Ch
PEACE
RIVER
ROCK
BOAT RAMP?
Bowlegs
SEABOARD
MINE
BR 84
47
48
49
50
51
52
53
54
55
56
57
58
59
60
61
1539
1530
1440
1422
SOL 11/9/95
4230

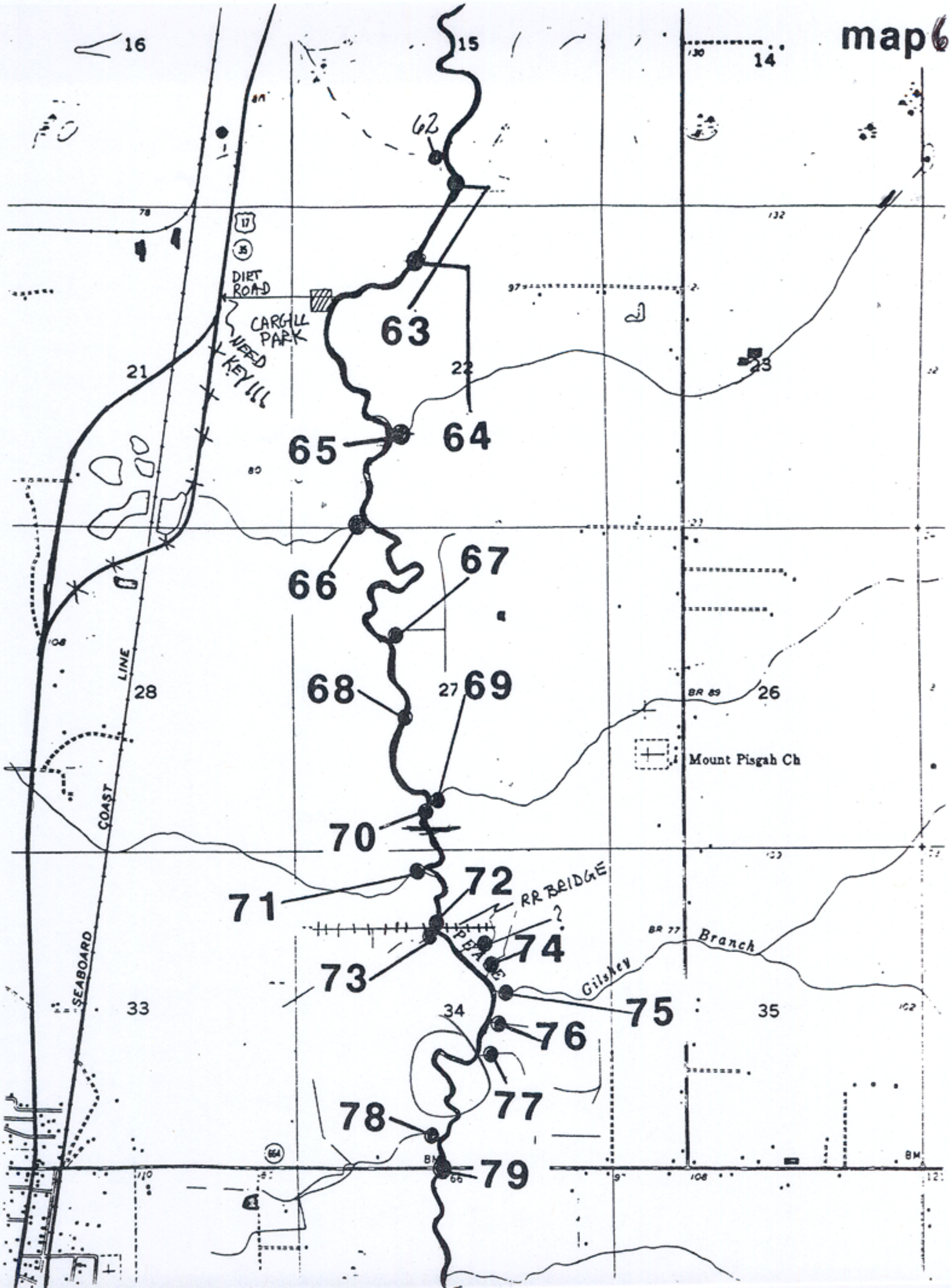
map6
16
15
14
62
63
64
65
66
67
68
69
70
71
72
73
74
75
76
77
78
79
21
22
23
26
27
28
33
34
35
DIET ROAD
CARGILL PARK
NEED KEY!!!
RR BRIDGE
?
PEACE
Gilshey
Branch
Mount Pisgah Ch
SEABOARD COAST LINE
BR 89
BR 77
17
35
664

map 7

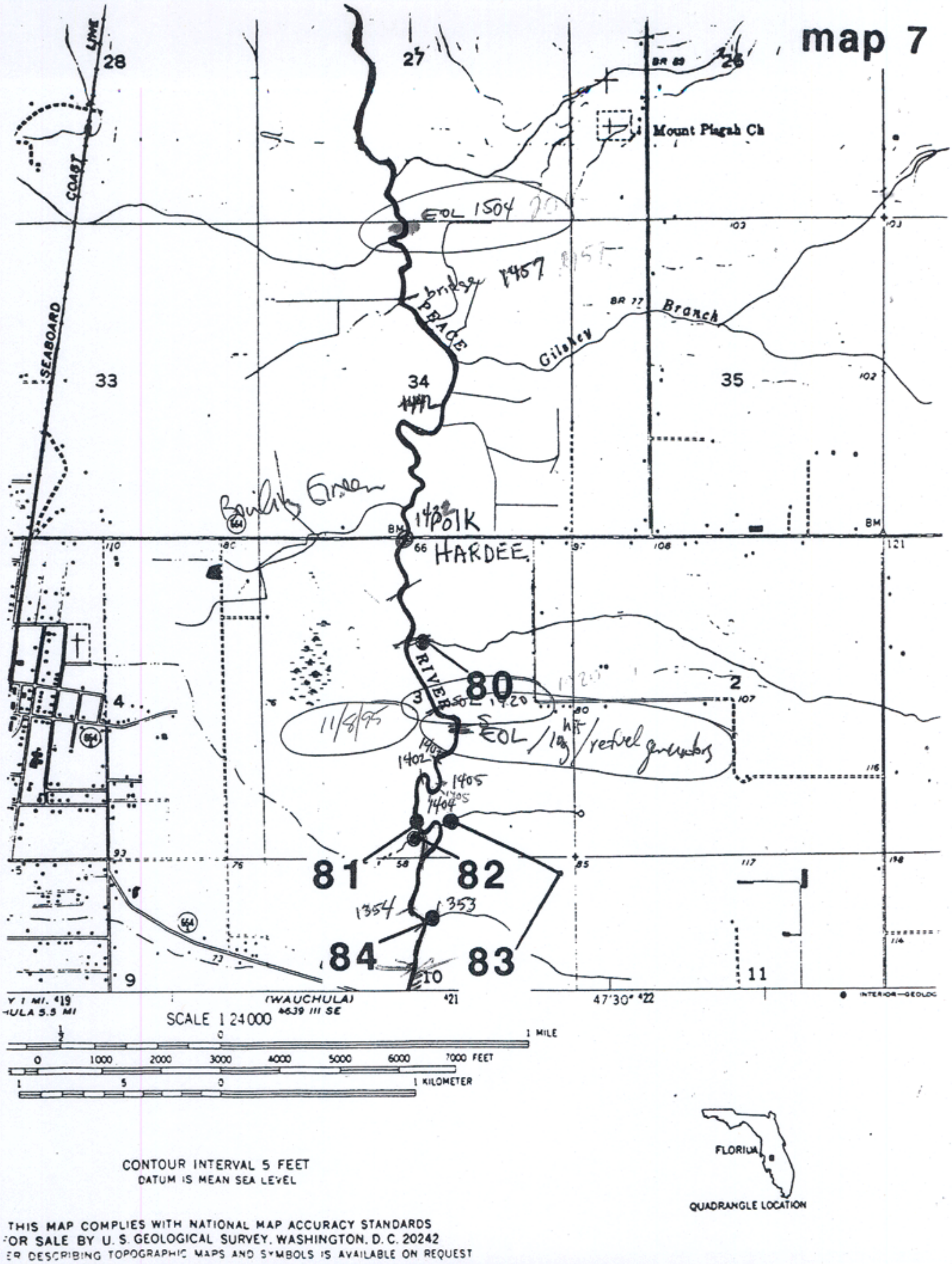

THIS MAP COMPLIES WITH NATIONAL MAP ACCURACY STANDARDS
FOR SALE BY U. S. GEOLOGICAL SURVEY, WASHINGTON, D. C. 20242
ER DESCRIBING TOPOGRAPHIC MAPS AND SYMBOLS IS AVAILABLE ON REQUEST

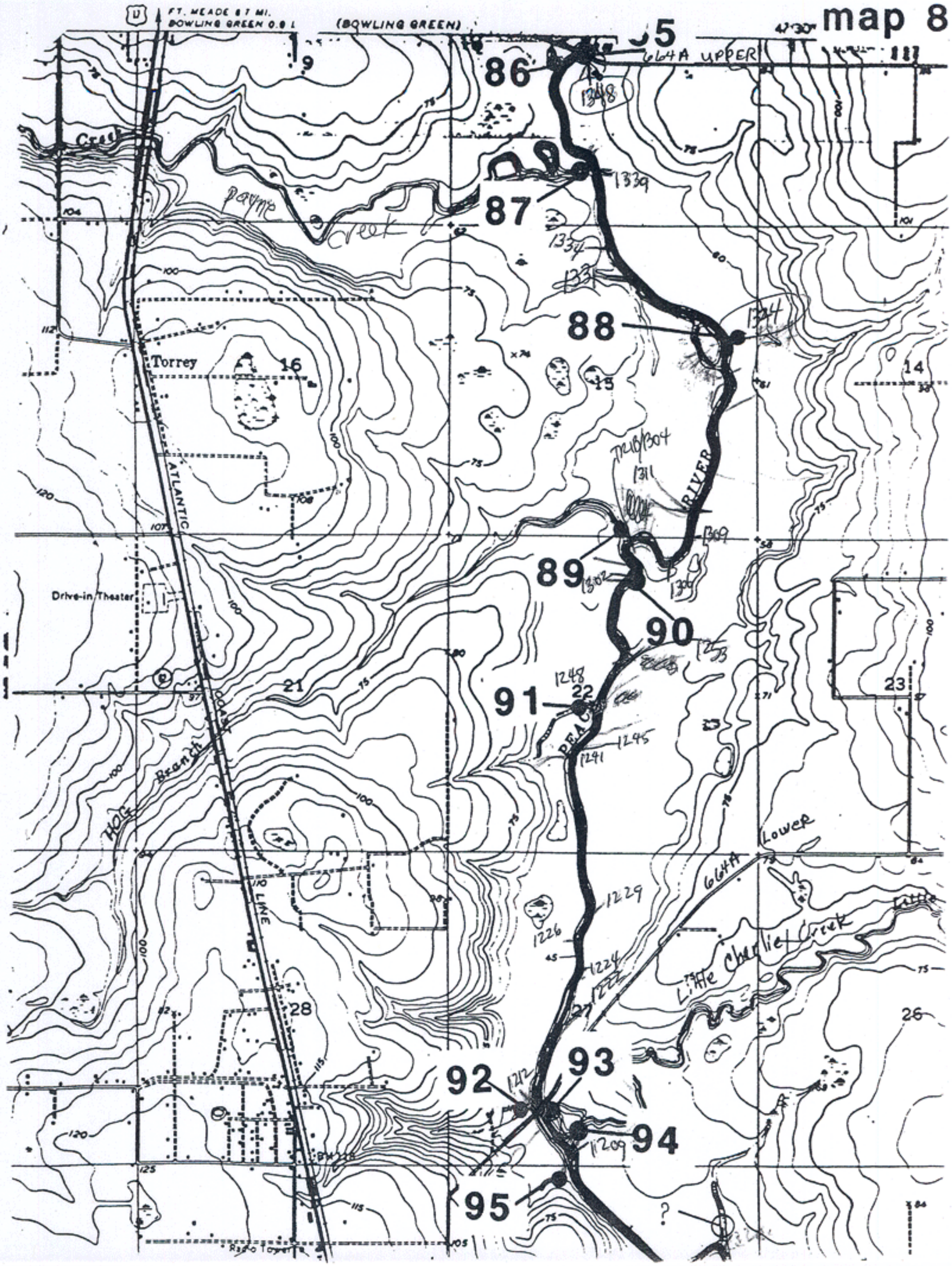
map 8
FT. MEADE 8.7 MI.
BOWLING GREEN 0.8 L
(BOWLING GREEN)
664A UPPER
Creek
Payne Creek
Torrey
ATLANTIC
COAST
LINE
Drive-in Theater
HOG Branch
RIVER
PEACE
Lower
664A
Little Cherlie Creek
Radio Tower
86
87
88
89
90
91
92
93
94
95
1348
1339
1334
1331
1324
1311
1309
1302
1306
1253
1248
1245
1241
1229
1226
1224
1222
1212
1209
16
15
14
21
22
23
28
26

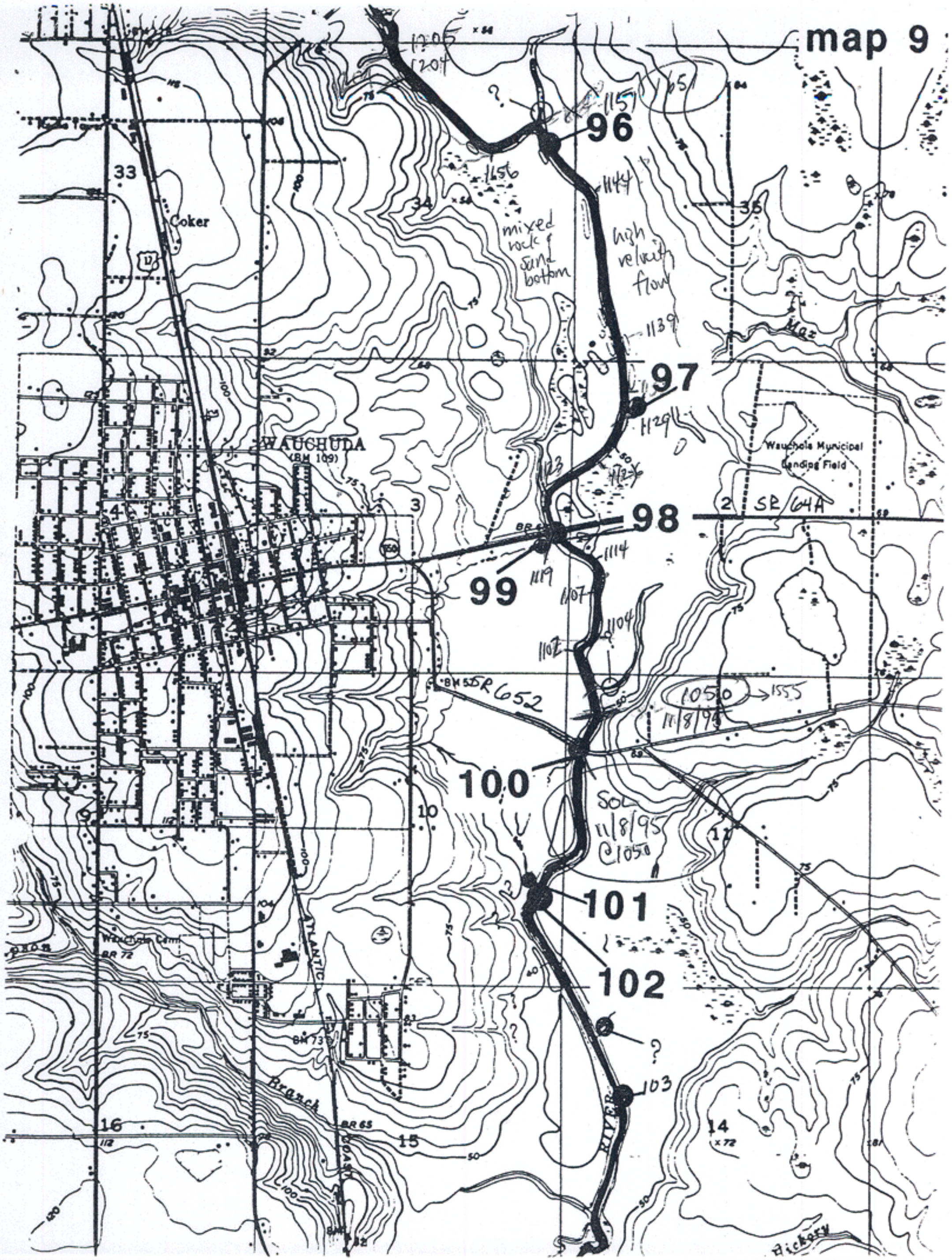
map 9
96
97
98
99
100
101
102
103
1205
1204
1157
1651
1656
1144
1139
1129
1123
1114
1119
1107
1104
1102
1050
1555
11/8/95
SOL
11/8/95
@1050
mixed rock & sand bottom
high velocity flow
Coker
WAUCHULA
(BM 109)
Wauchula Municipal Landing Field
SR 64A
SR 652
ATLANTIC
RIVER
Branch
Wauchula Cem
BR 72
BM 73
BR 65
Hickory
33
34
35
4
3
2
9
10
11
16
15
14

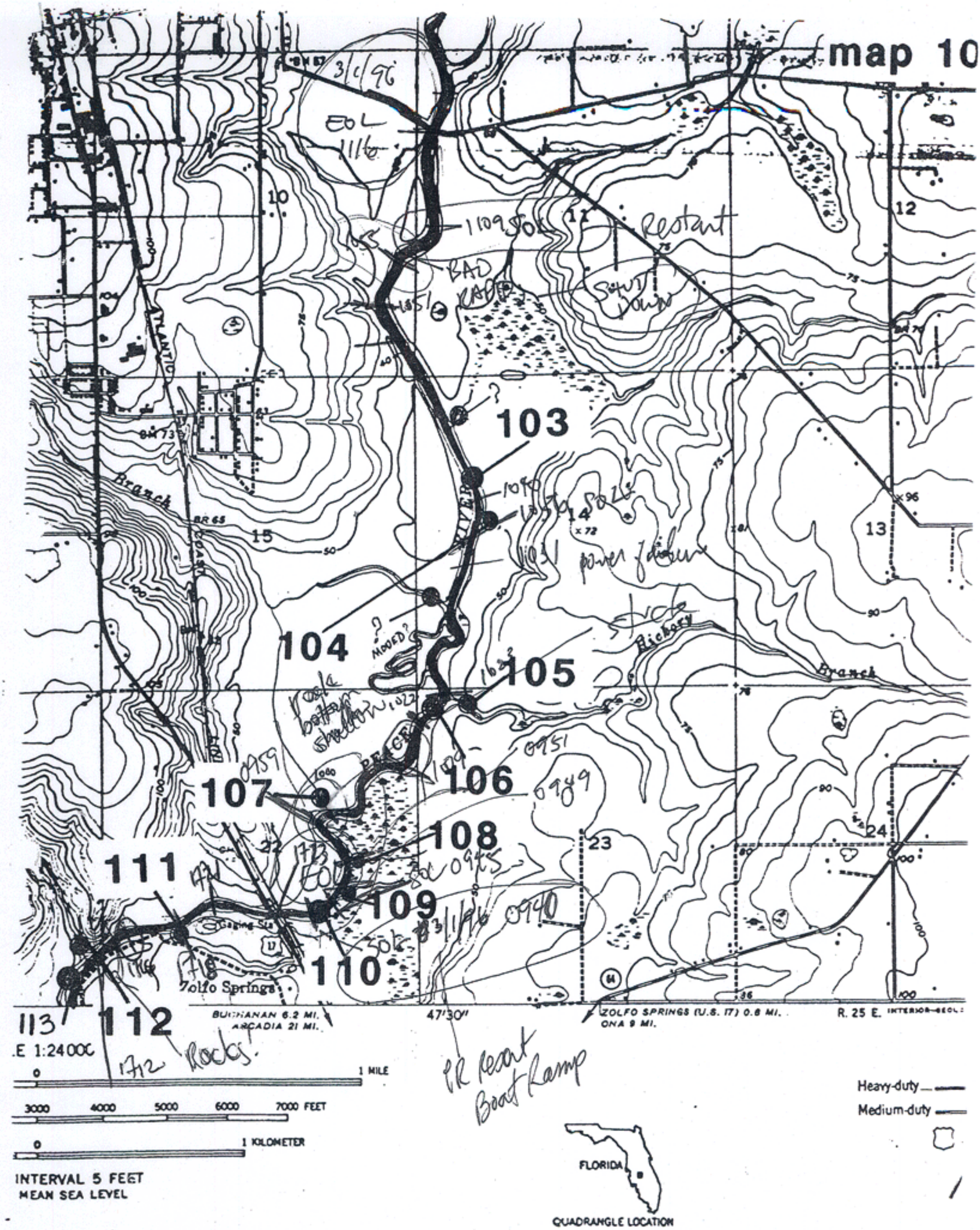

.ATIONAL MAP ACCURACY STANDARDS
.CAL SURVEY, WASHINGTON 25, D. C.

map 11

113

115

116

114

117

118

119

120

Alligator

Troublsome Creek

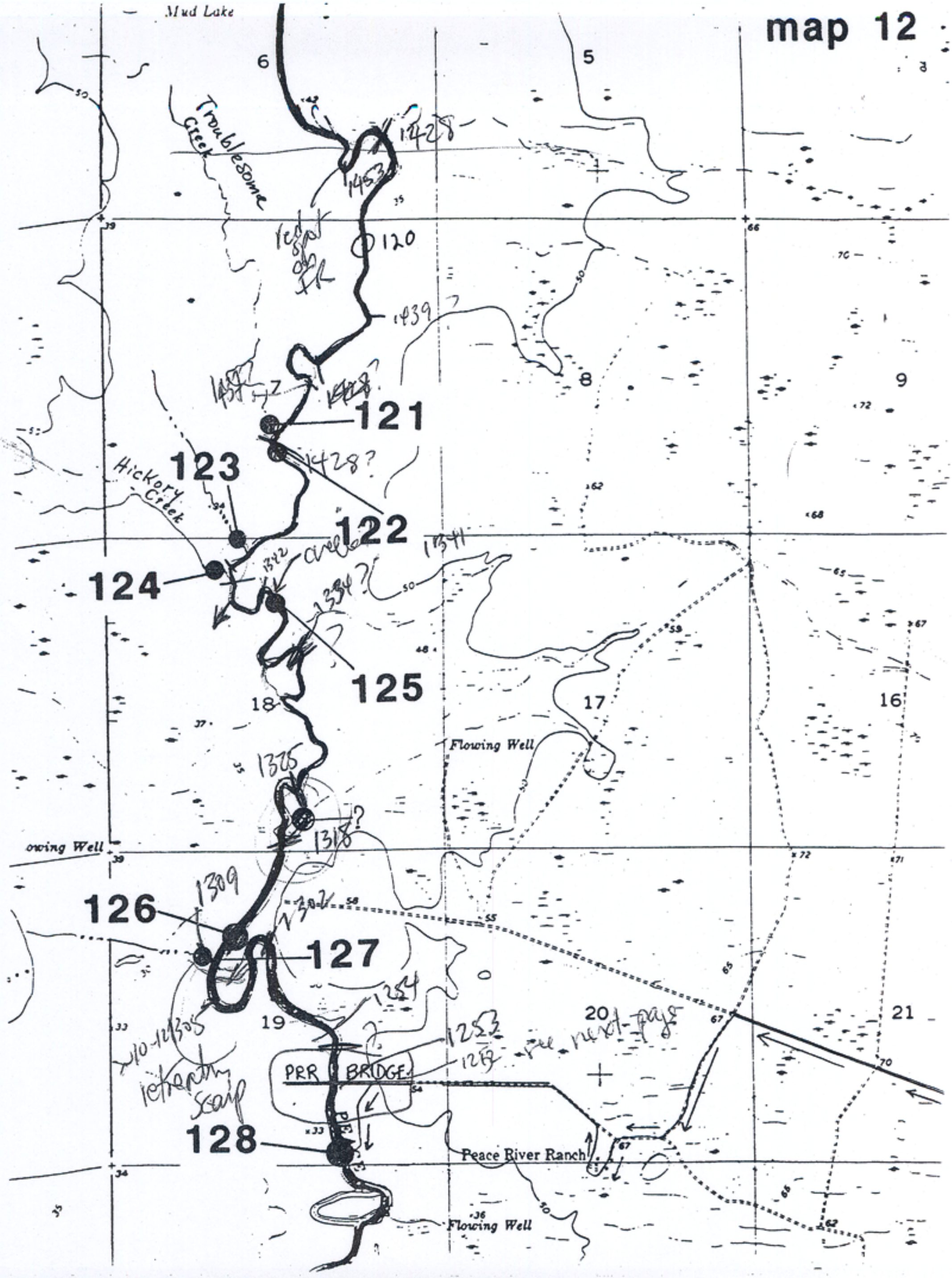
map 12
Mud Lake
Troublesome Creek
Hickory Creek
Flowing Well
PRR BRIDGE
Peace River Ranch
Flowing Well
6
5
8
9
17
16
18
19
20
21
120
121
122
123
124
125
126
127
128
1428
1453
1439
1428?
1341
1342
1334?
1325
1318?
1309
1302
1254
1253
1252
see next page
~10-12/305
retreating scarp

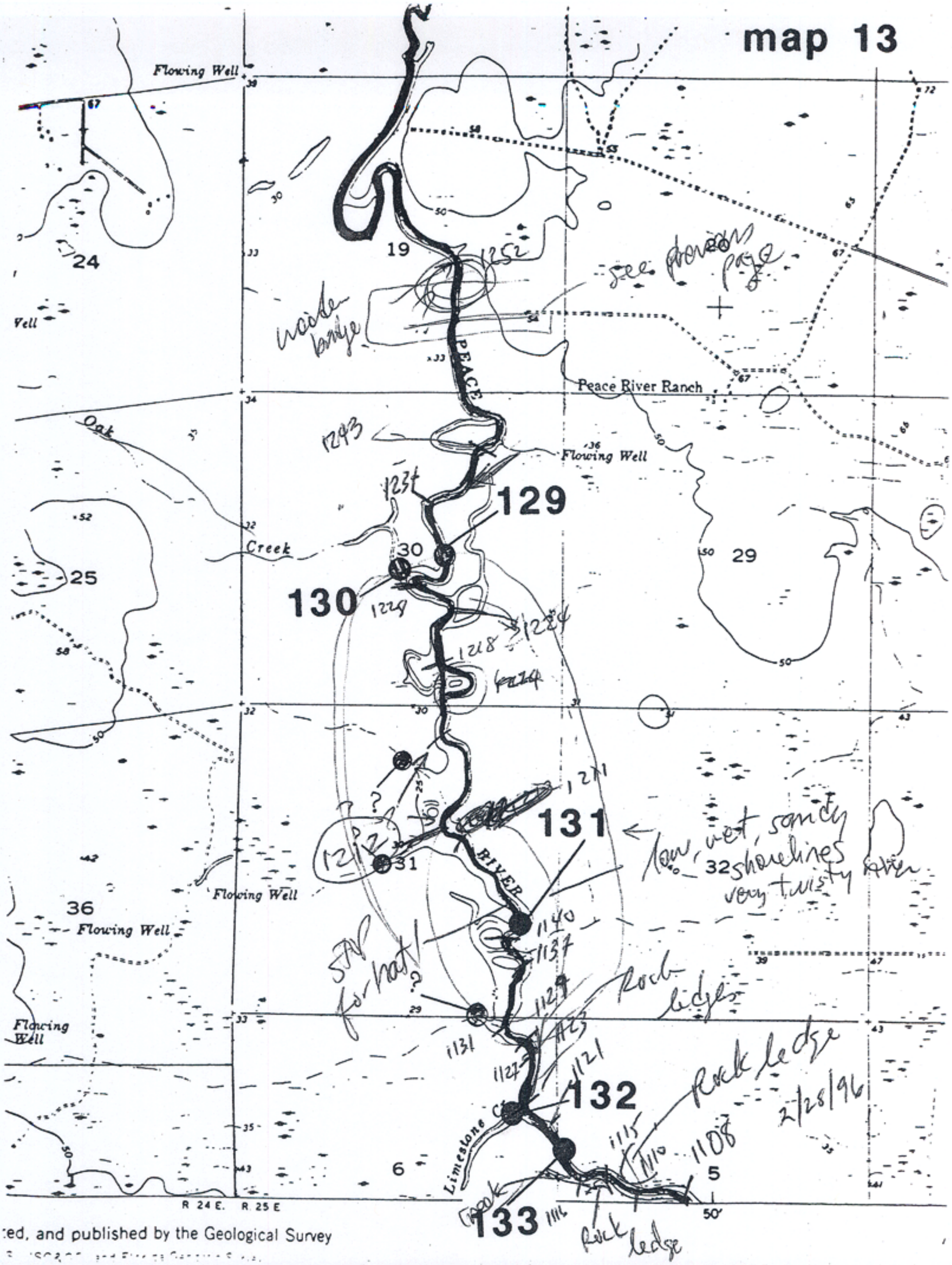

ted, and published by the Geological Survey

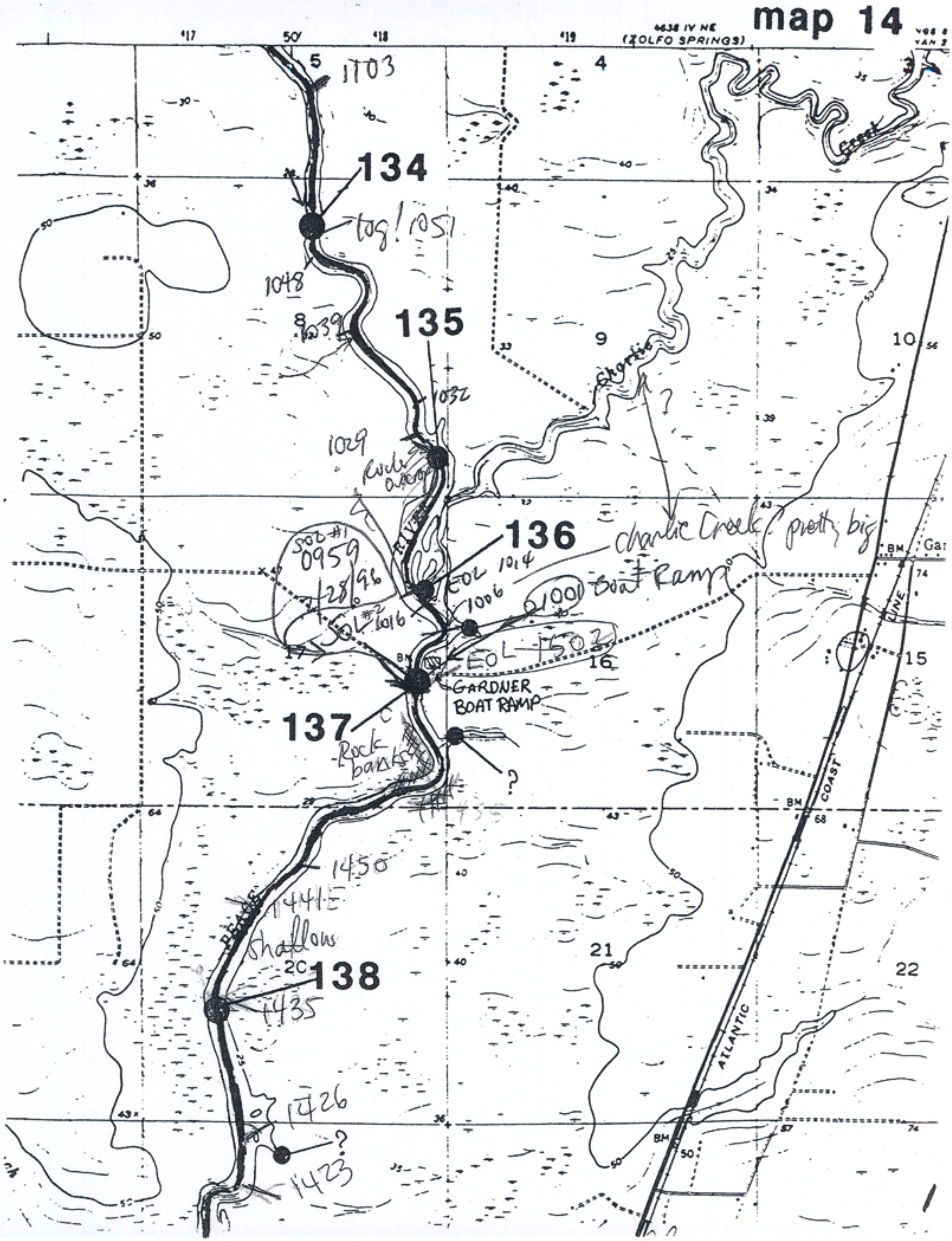
map 14
4638 IV NE
(ZOLFO SPRINGS)
134
135
136
137
138
1103
tog! 1051
1048
1039
1032
1029
Rock overcrop
SOL #1
0959
2/28/96
SOL #2
1016
EOL 1014
1006
1001 Boat Ramp
EOL 1502
GARDNER
BOAT RAMP
Rock banks
1450
1441E
Shallow
1435
1426
1423
Charlie
Creek
charlie Creek pretty big
ATLANTIC
COAST
LINE
BM

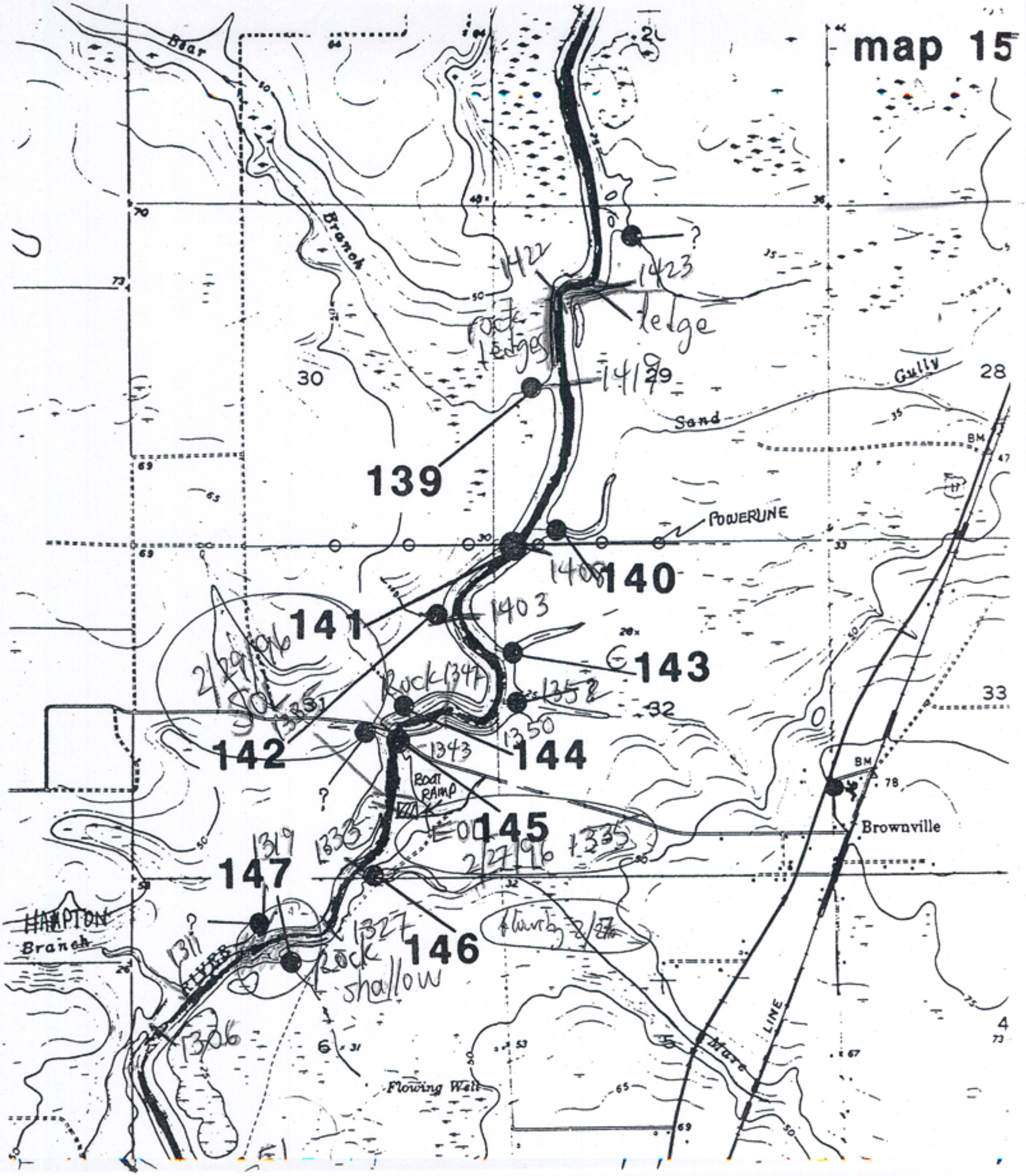
map 15
Bear
Branch
Sand
Gully
POWERLINE
Brownville
HAMPTON
Branch
RIVER
Flowing Well
Mare
LINE
BM
139
140
141
142
143
144
145
146
147
1422
1423
ledge
rock ledges
1419
1408
1403
1352
1350
1343
Rock 1347
2/29/96
1335
1319
1333
2/27/96
1327
Rock shallow
1311
1306
BOAT RAMP
30
29
28
33
32
6
4

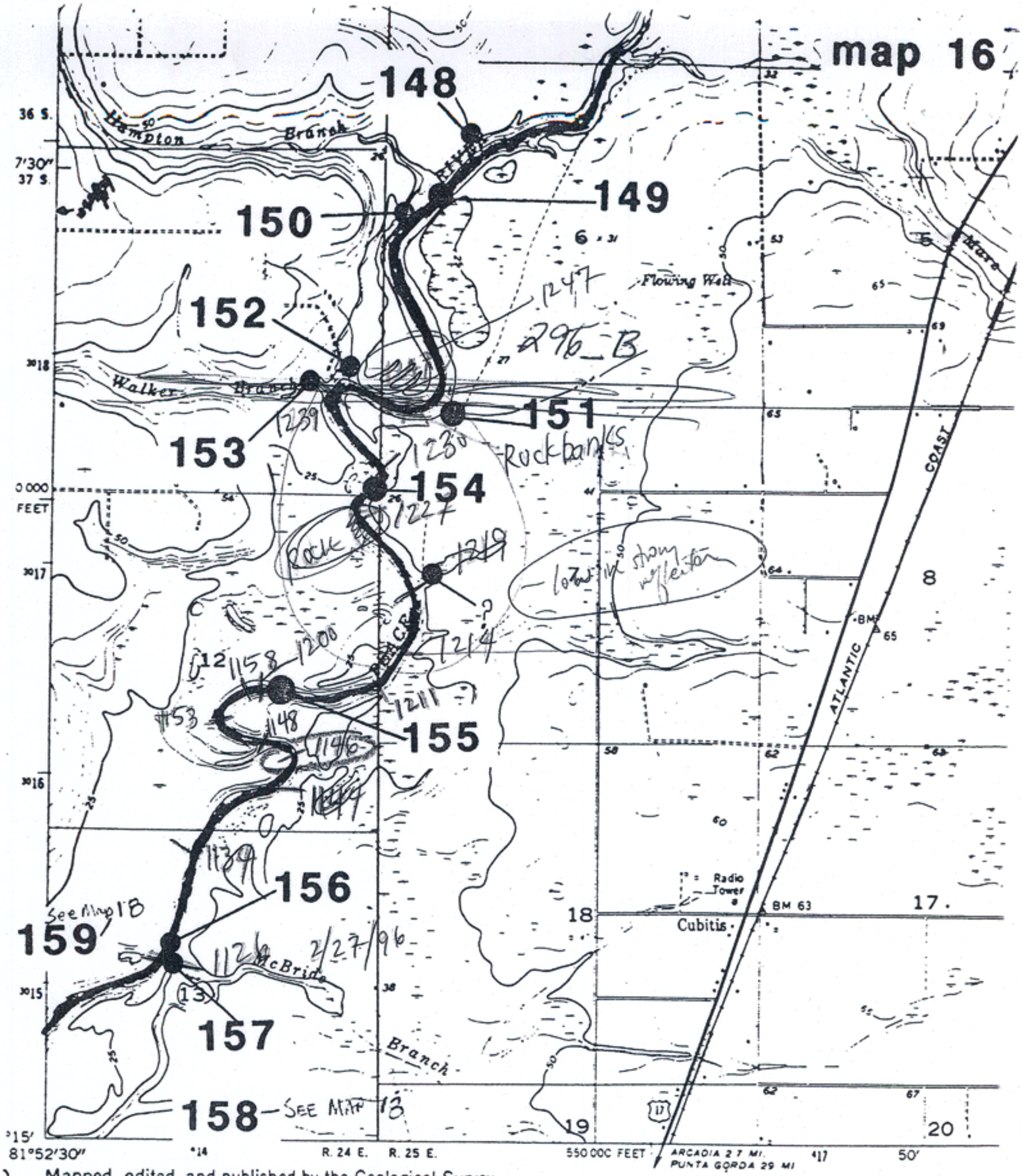

Mapped, edited, and published by the Geological Survey

Control by USGS, USC&GS, and Florida Geodetic Survey

Culture and drainage in part compiled from aerial photographs taken 1952. Topography by planetable surveys 1956

Polyconic projection. 1927 North American datum
10,000-foot grid based on Florida coordinate system, west zone
1000-meter Universal Transverse Mercator grid ticks, zone 17, shown in blue

Map photoinspected 1971

map 17

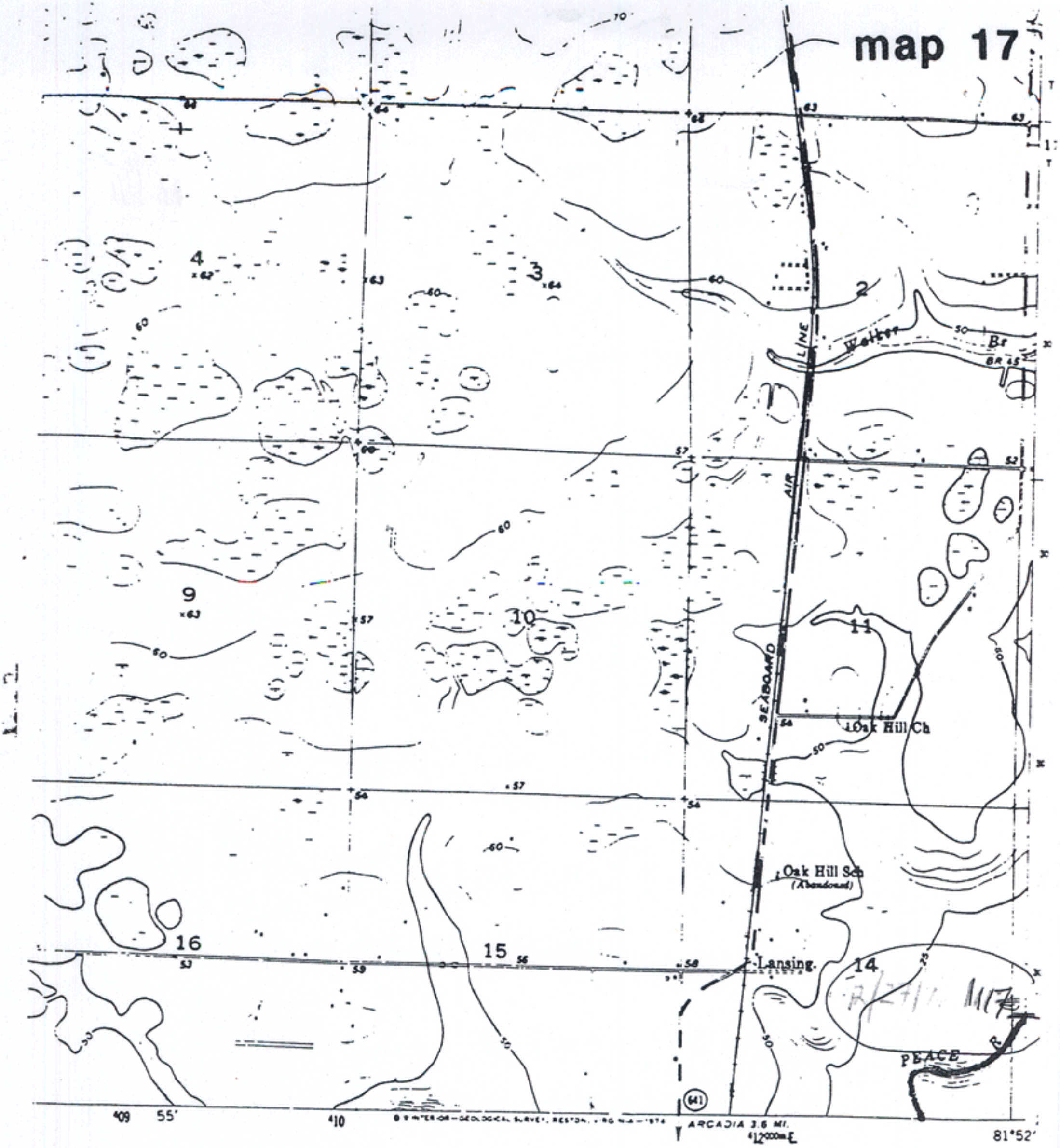
Oak Hill Ch
Oak Hill Sch
(Abandoned)
Lansing
SEABOARD
AIR LINE
PEACE R
ARCADIA 3.6 MI.
81°52'
ROAD CLASSIFICATION
LIMESTONE, FLA.

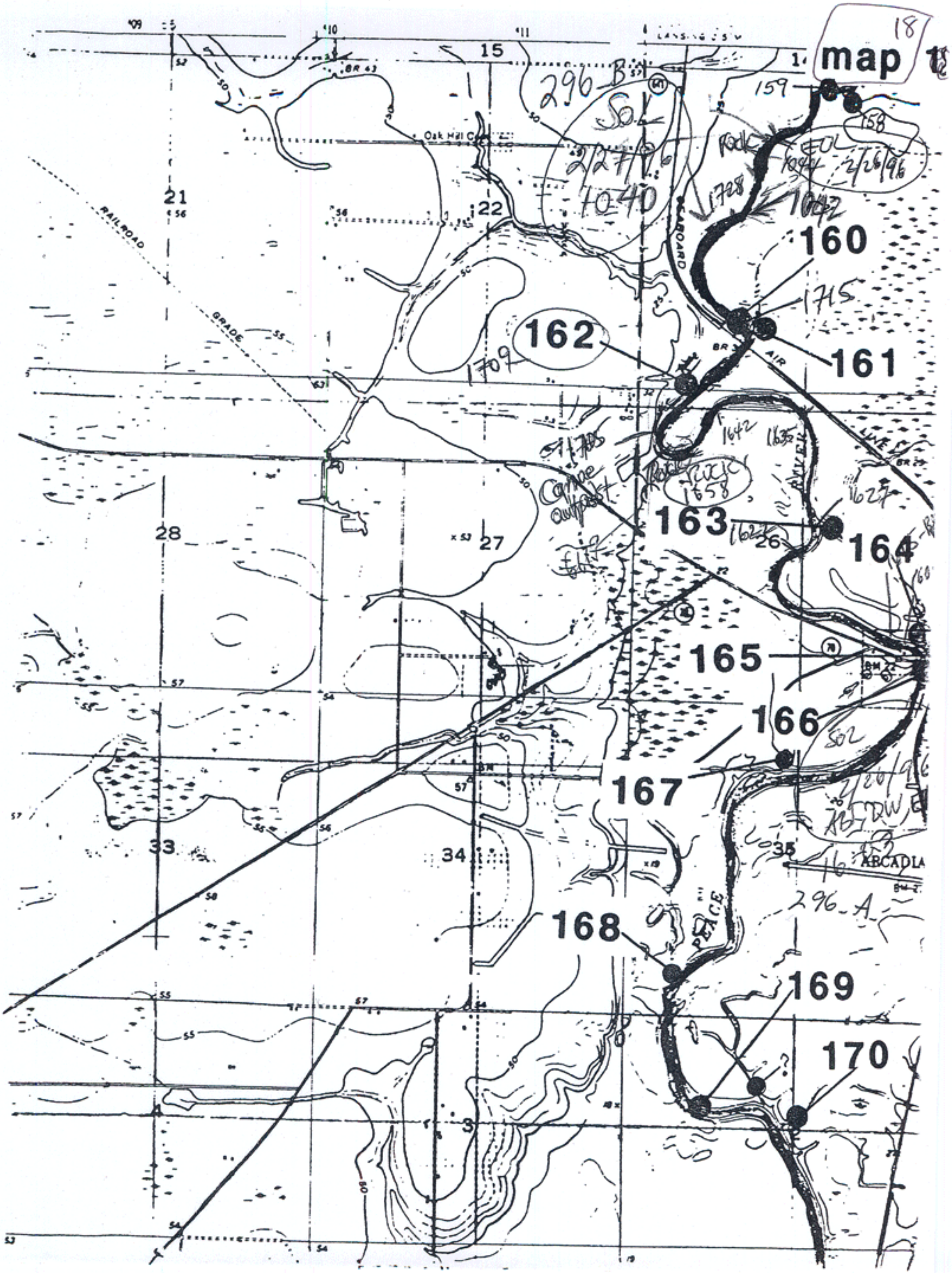

map 18
15
21
22
28
27
26
33
34
35
3
Oak Hill C
RAILROAD
GRADE
SEABOARD
AIR
LINE
PEACE
ARCADIA
159
158
160
161
162
163
164
165
166
167
168
169
170
296 B
SOL
2/27/96
1040
1728
1042
1715
1709
1642
1635
1658
1627
1622
Canoe outpost
296 A

map 19

171

172

173

174

175