LOGGED IN ERROR NOT IN DB

Core ID J200SF GC-16	Depth	Date Processed 4/19/04
tion SUISUN BAY	Core Length	Photo
Sheet 1 of 5		

General Description

CLAY, 10YR 3/1 - N2.5 (WHERE FRESH). SHELLS, W/SILTY LAMINAE. DISRUPTED STRATA @ 121-130, 177-201, 208-230, 268-277, 288-299. MOST STRATA DEFINED BY COLOR CHANGE. MAJOR SAND BODY @ -285-290cm

Depth	Description	Color	Biotin
0			
	ORGANICS SHELL		
	UNIT #1 0-15cm CLAY, 10YR 3/2, TOUGH, MOIST DISRUPTED STRATA, ORGANIC SHELL DEBRIS.		
	DISRUPTED		
10	N2.5 BLK		
	10YR 3/2 V DK GRYSH BRN		
	14.6 X-RAY SEGMENT 1-1 END OF TOP CORE SEGMENT - 15cm.		
20			
	10YR 3/1 V DK GRY		
	UNIT #2 15-115cm CLAY, 10YR 3/1 + N2.5 IN BIOTCHES. V. SOFT, MOIST (STICKY). SILT LAM MORE OBVIOUS TOWARD BASE		
30			
40	? 0-67cm HYDRAULIC MINING DEBRIS ?		
50			
	53cm X-RAY SEGMENT 2-1		
60			
70			

ore ID J200SF GC-16

2 of 5

Color BiotIn

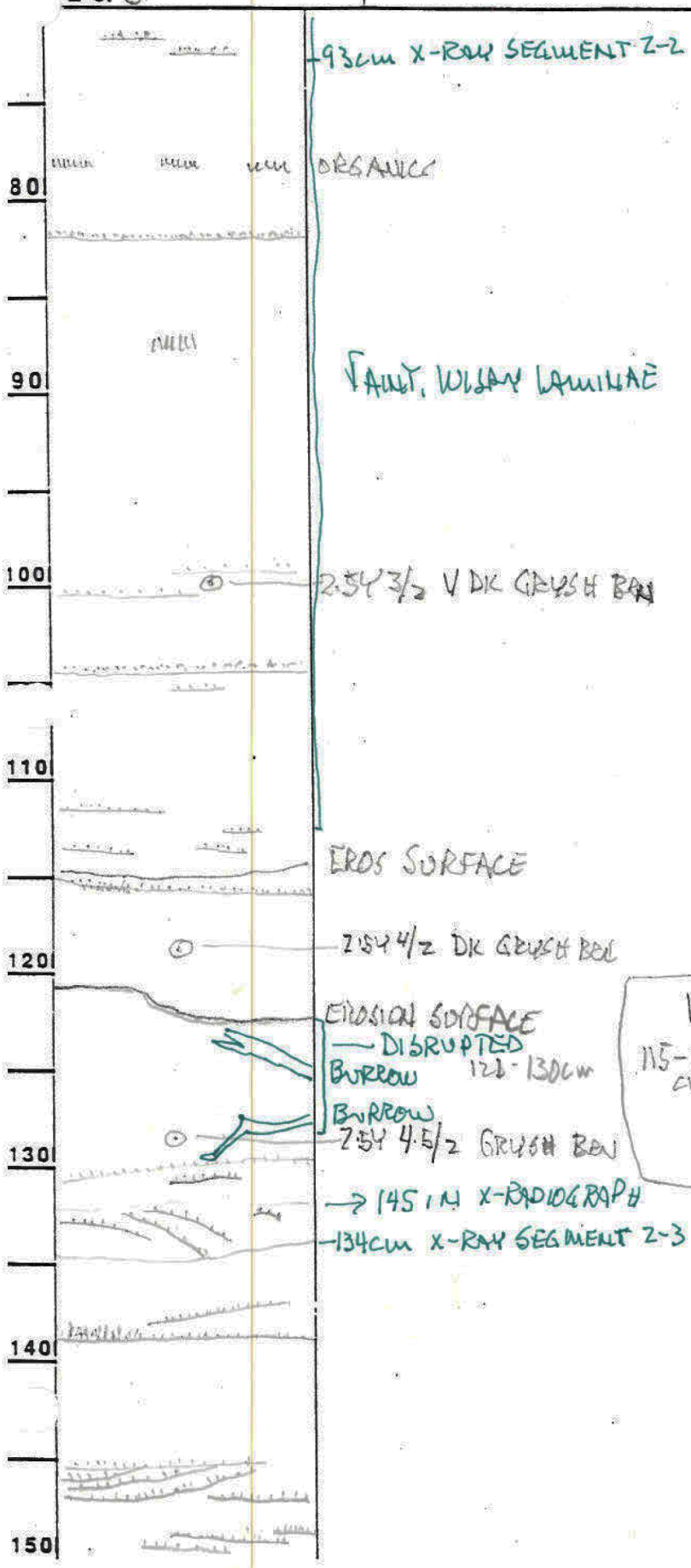

UNIT #3 CLAY, 2.5Y 4/2 - 4.5/2, FIRM, 115-264 cm MOIST. DISCONTINUOUS SILTY LAMINAE SOME AS X-STRATA SHELLS RARE, STRATA DISRUPTED

Core ID J200SF GC-16

Sheet 3 of 5

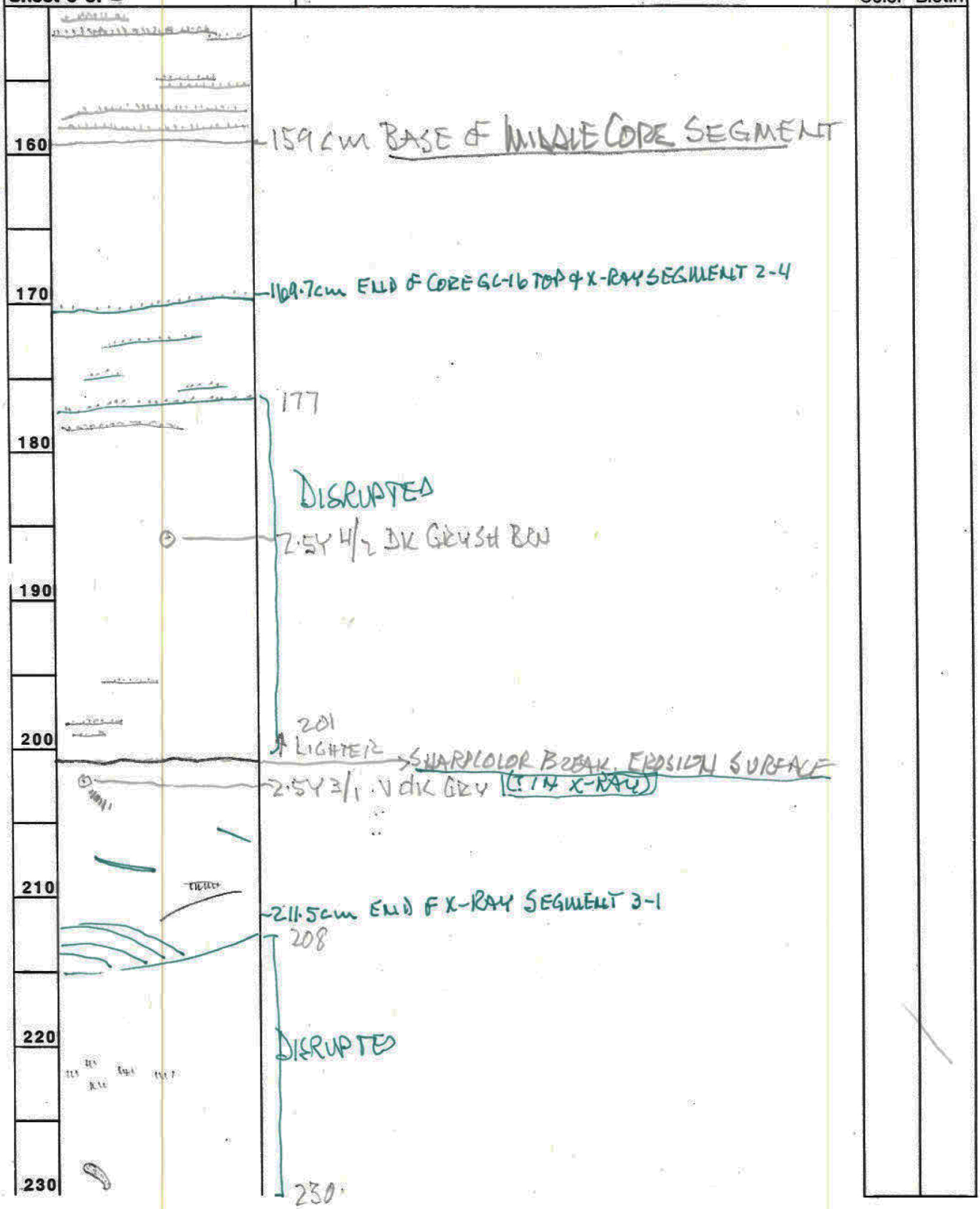

Core ID J200 SF GC-16

Sheet 4 of 5

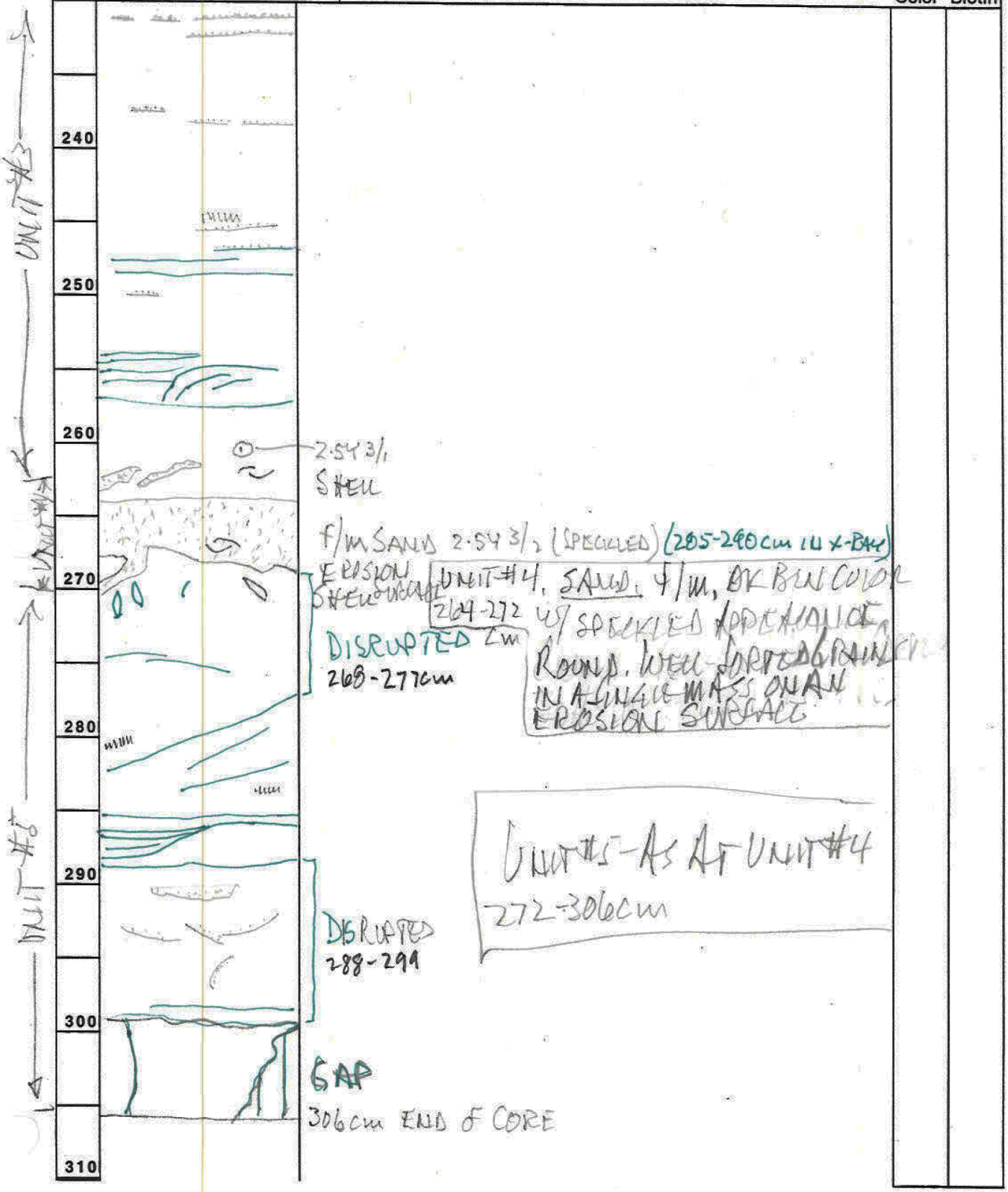

Core ID J200SF GC-16

Sheet 5 of 5

Color | BiotIn

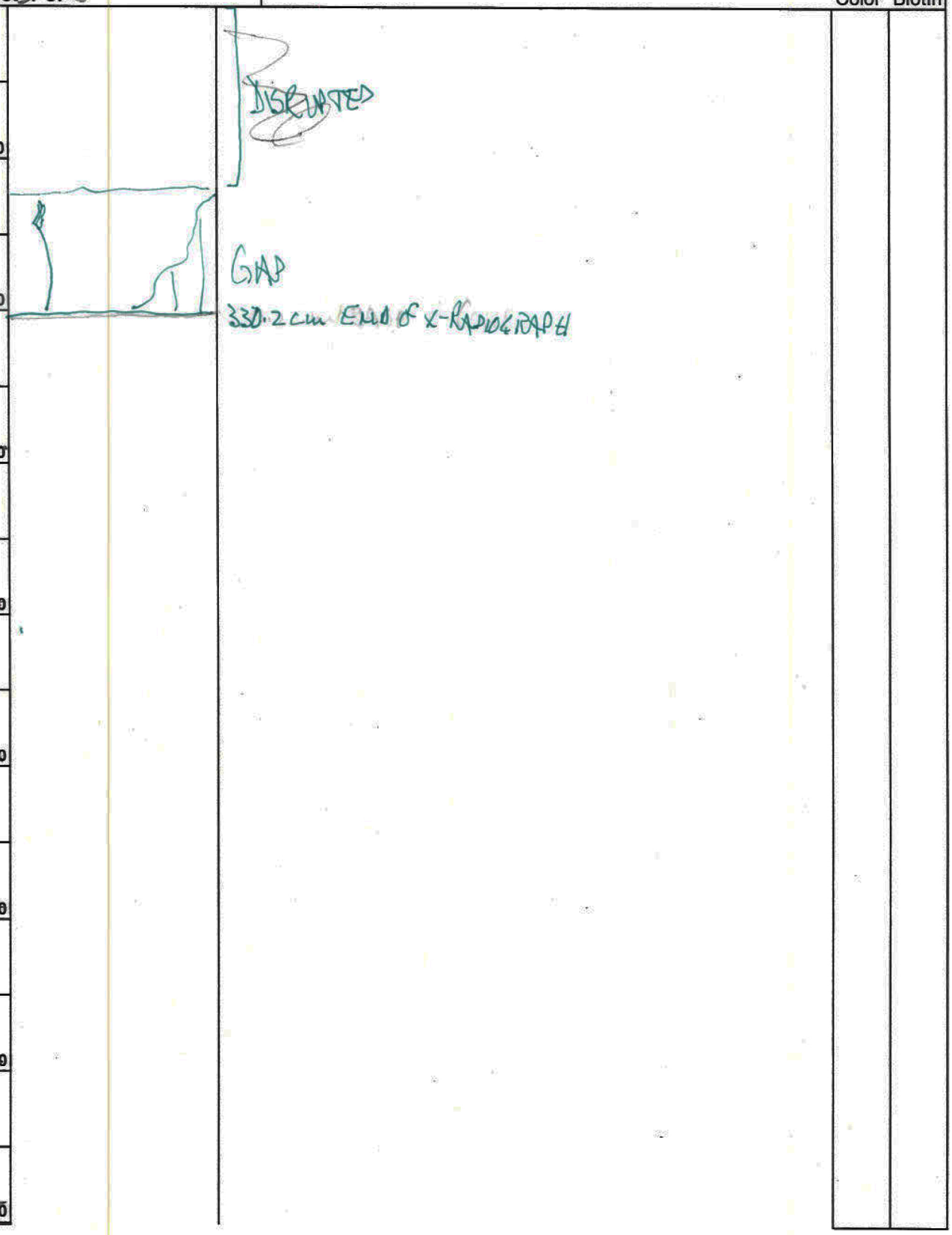

Core ID

Sheet 4 of 4

Color | Biotln

240

250

-253cm END OF X-RAY SEGMENT 3-2

260

270

280

290

-291cm END OF X-RAY SEGMENT 3-3

300

310

BASE OF CORE 307cm