GC-4B(TOP)

NOT IN DB

Core ID J200SF GC-4B(TOP)	Depth	Date Processed 04/16/04
tion SAN PABLO BAY	Core Length 1.39m (TOP)	Photo
Sheet 1 of 2		

General Description

CLAY. MOIST. SOFT, 2.5Y 3/2 - 5Y 4/3 - 10Y 3/2, SHELLY, W/ SILT LAMINAE. SOME X-STRATIFIED. MAJOR EROSIONAL CONTACT @ 140cm. DISRUPTED STRATA @ 10-34cm 157-180. 196-202.

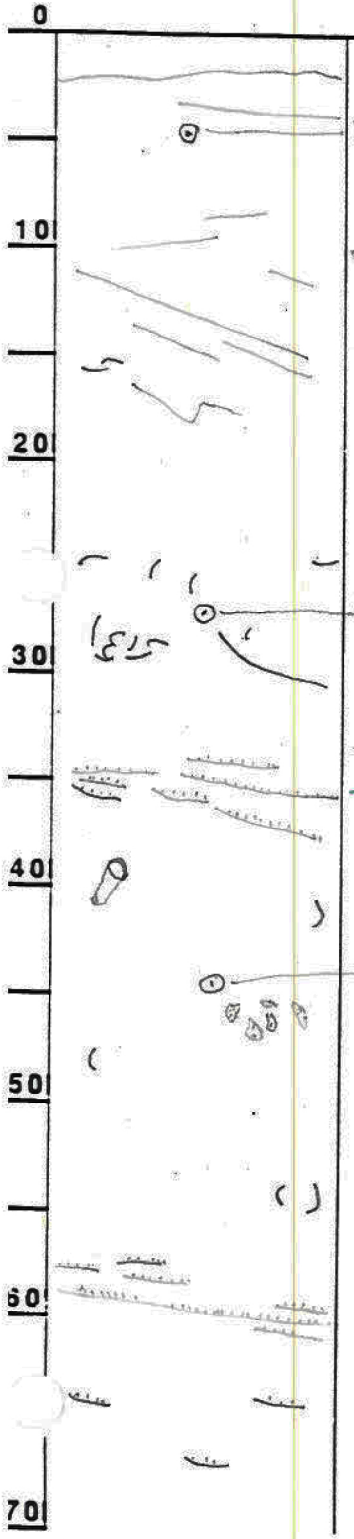

2.5Y 3/2 V DK GRYSH BRN

10

UNIT #1 CLAY, SOFT, MOIST, W/ FEW VAGUE SILTY LAMINAE; SHELLS & SHELL DEBRIS

0 -

- DISRUPTED

2.5Y 3/2

34

-36cm END OF X-RAY SEGMENT 1-7

2.5Y 4/2 DK GRYSH BRN (MOTTLE COLOR)

Color	Biotin

GC-4B (TOP)

ore ID J200SF GC-4B (TOP)

Color | Biotin

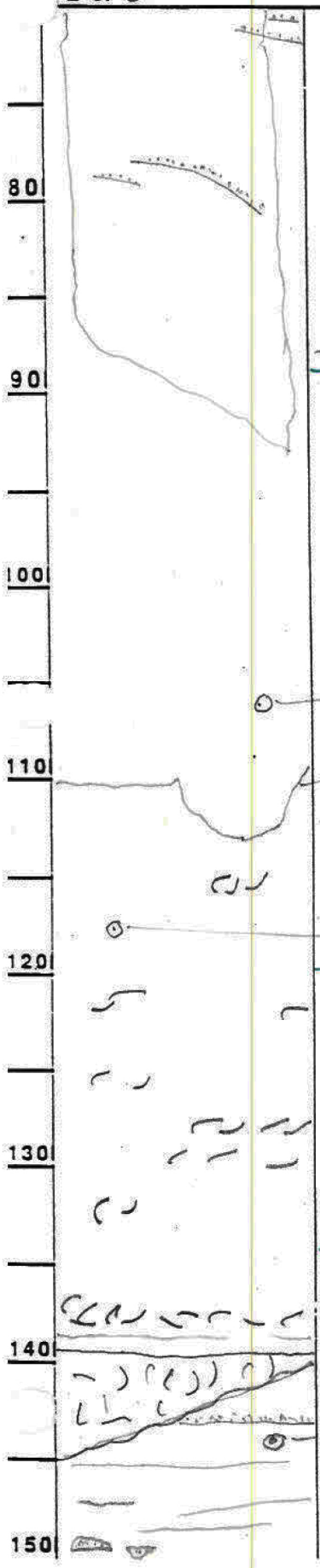

0 – 140/145 ?
HYDRAULIC MINING DEBRIS
?

88cm END OF X-RAY SEGMENT 1-2

MOTTLING COLOR IS GENERAL

2.5Y 4/3 OLIVE BRN

BASE OF MOTTLING

5Y 3/2 DK OL GRAY

119cm END OF X-RADIOGRAPH SEGMENT 1-3

134.5cm TOP OF SHELL DEBRIS IN X-RADIOGRAPH

139cm END OF TOP SEGMENT
EROSIONAL CONTACT

10Y 3/2 DK GRNISH GRY

Core ID J200SF GC-4B

Sheet 3 of 4

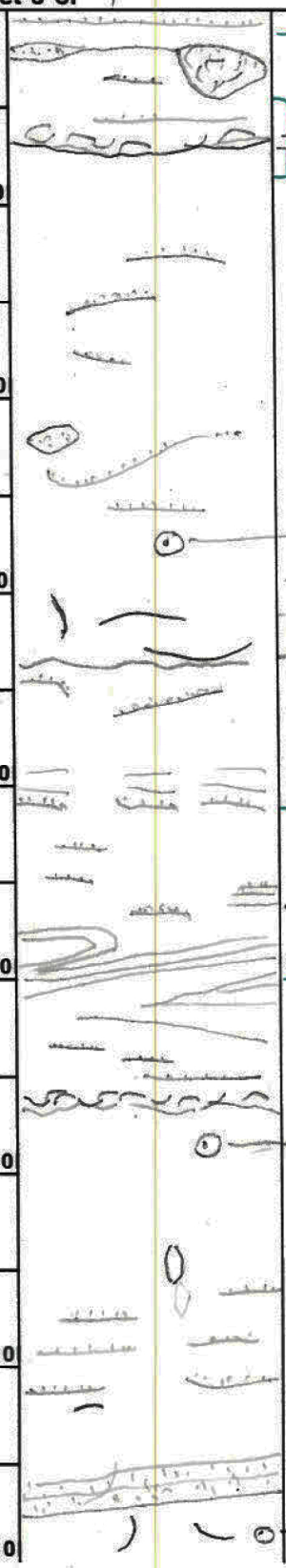

		Color	BiotIn
	151.6 cm END OF X-RADIOGRAPH SEGMENT 1-4		
	EROSION SURFACE		
160	155.5 cm BASE OF SHELL, INCLINES DOWN TO LEFT TO 158.5 cm		
170	DISTURBED 157-180		
	10Y 3/2		
180	SHELLS		
	BIOT		
190	192 cm END OF X-RADIOGRAPH SEGMENT 2-1		
	DISTURBED 196-202		
200	200-202 ONE, LARGE SHELL		
210	10Y 3/2		
	SHELL		
220	SHELL, WHOLE		
	VFS/SILT		
230	10Y 3/2		

Core ID J200SF GC-4B

Sheet 4 of 4

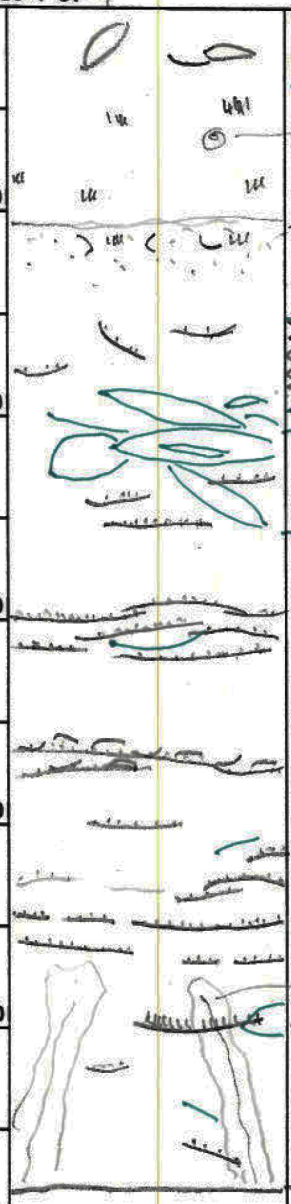

WHOLE SHELLS

-234cm END OF X-RADIOGRAPH SEGMENT 2-2

10Y 3/2 ORGANICS

240

EROSION SURFACE(?)

SILTY W/ SHELL DEBRIS + ORGANICS

ZONE OF WHOLE SHELLS = WHOLE SHELLS @ 230-235cm

250

-BIOTURBATED

260

EROSION SURFACE

270

-276.5cm END OF X-RADIOGRAPH SEGMENT 2-3

FRACTURES W/ RIMS OF 2.5Y 3/2 V DK GREYSH BRN

280

BIOTURBATED

288cm END OF CORE

290

300

310

-311.8 END OF X-RADIOGRAPH SEGMENT 2-4

Color	BioIn

288/23