ENTERED INTO DB 11/18/04 90-110

LOGGED FROM X-RADIOGRAPH

Core ID SFB 020190-11 90-110	Depth	Date Processed 010604 + 061206
Location SAN PABLO BAY	Core Length 1.82 M	Photo

Sheet 1 of 3

General Description

INFORMATION ALL FROM X-RADIOGRAPH



LOOKS TO BE CLAYY SILT/VFS STRATA

DISRUPTED? (2/14/04)

90-110

Core ID SFB020790-11 90-110

t 2 of 3

		Color	BiotIn
	SHELLS		
	BURROWS		
80			
90	SHELL		
	ES		
	BIOT W/POORLY DEFINED STRATA		
100	ES SHELL		
110			
	EROS SURFACE (2/14/04)		
	ES SHELLS		
120			
130			
	EROSION SURFACE (2/19/04)		
	ES		
140			
150			



90-110

Core ID SFB020790-11 90-110

Sheet 3 of 3

				Color	BioIn
	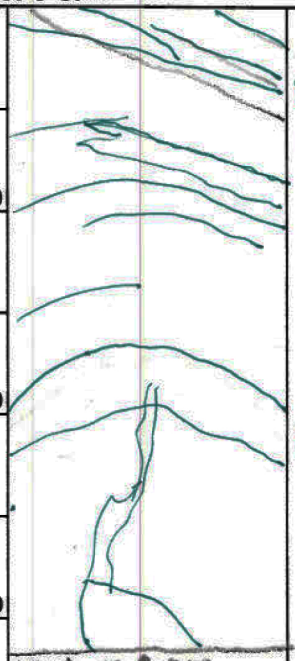	ES	DISRUPTED		
160					
170		ES	FRACTURES		
180	END OF CORE SEGMENT 182 cm				
190					
200					
210					
220					
230					